

NOTICE!!

These documents have been scanned!

Do not place un-scanned documents beneath this notice!

Do not remove this notice from this file!

GPO Jacket No. 560-102
Print Order 61540
Rise Business Services, LLC
Job=AZ15 5/10/2019



Box Number= AZ15037



Claim Begin-End: AMC424578-AMC424580

1 Initial Receipt



AZ15037-2

AMC424574-AMC425094

United States Department of the Interior
Bureau of Land Management
 BUSINESS & SUPPORT SVCS DIV
 ONE N CENTRAL AVE SUITE 800
 PHOENIX, AZ 85004 -4427
 Phone: (602) 417-9200

Receipt

No: 3362421

| | |
|--|--|
| Transaction #: 3460425 | |
| Date of Transaction: 08/09/2015 | |
| CUSTOMER: | |
| LEE MERCER 10720 MOON FLOWER ARBOR PLACE LAS VEGAS,NV 89144 US | |

| LINE # | QTY | DESCRIPTION | REMARKS | UNIT PRICE | TOTAL |
|---------------|------|--|---------|------------|-----------------|
| 1 | 1.00 | LOCATABLE MINERALS / MINING CLAIMS- NOT NEW-UNADJUD,ONE AUTH NO. ONLY / MINING CLAIM MONEY RECEIVED CASES: AMC424579/\$155.00 | | - n/a - | 155.00 |
| TOTAL: | | | | | \$155.00 |

| PAYMENT INFORMATION | | | |
|---|---------------|--|----------------------|
| NOTE: Items will appear on credit card statement as "BLM O Mining Claim". | | | |
| 1 | AMOUNT: | 155.00 | POSTMARKED: N/A |
| | TYPE: | CREDIT CARD | RECEIVED: 08/09/2015 |
| | NAME: | LEE MERCER 10720 MOON FLOWER ARBOR PLACE LAS VEGAS NV 89144 US | |
| | CARD NO: | XXXXXXXXXXXX8801 | AUTH CODE: 513883 |
| | NAME ON CARD: | LEE MERCER | |
| | EXPIRES: | 03/2018 | |
| | SIGNATURE: | | |

| |
|---------|
| REMARKS |
| |

This receipt was generated by the automated BLM Collections and Billing System and is a paper representation of a portion of the official electronic record contained therein.

Run Date: 08/12/15

Run Time: 08:37 AM

**DEPARTMENT OF THE INTERIOR
BUREAU OF LAND MANAGEMENT
MINING CLAIMS**

MC Maintenance Fees Paid Through the BLM Pay Portal

CBS Receipt: 3362421

Printed For Lead File # AMC424578

Agency Tracking ID: 1439140893

Assessment Year: 2016

Number of BLM Serial Nr: 1

Paid On: 08/09/2015

Total Amount Paid: \$155.00

| Claim Name | BLM Serial No | Lead File No | Amount Paid |
|-------------|---------------|--------------|-------------|
| GOLDEN HARP | AMC424579 | AMC424578 | \$155.00 |

United States Department of the Interior
Bureau of Land Management
 LANDS/RECREATION & PLANNING
 ONE N CENTRAL AVE
 PHOENIX, AZ 85004 -2203
 Phone: 602-417-9200

ENTERED
 AUG 28 2013
 BY: *PB* No. _____

Receipt

2854885

| | | |
|---|--|------------------------------|
| Transaction #: 2940669 | | ENTERED INTO COMPUTER |
| Date of Transaction: 08/14/2013 | | |
| CUSTOMER: | | AUG 28 2013 <i>PB</i> |
| GRE INC 2091 MURRAY HOLLADAY RD STE 22 SALT LAKE CITY, UT 84117-5174 US | | |

| LINE # | QTY | DESCRIPTION | REMARKS | UNIT PRICE | TOTAL |
|---------------|------|---|---|------------|-----------------|
| 1 | 3.00 | LOCATABLE MINERALS / MINING CLAIMS-NEW, UNADJUD, ONE OR MORE AUTH NOS / NEW MINING CLAIM LOCATION FEE \$34 CASES: AMC424578/\$34.00, AMC424579/\$34.00, AMC424580/\$34.00 | | - n/a - | 102.00 |
| 2 | 3.00 | LOCATABLE MINERALS / MINING CLAIMS-NEW, UNADJUD, ONE OR MORE AUTH NOS / NEW MINING CLAIM PROCESSING FEE \$15 CASES: AMC424578/\$15.00, AMC424579/\$15.00, AMC424580/\$15.00 | | - n/a - | 45.00 |
| 3 | 3.00 | LOCATABLE MINERALS / MINING CLAIMS-NEW, UNADJUD, ONE OR MORE AUTH NOS / NEW MINING CLAIM MAINT FEE \$140 CASES: AMC424578/\$140.00, AMC424579/\$140.00, AMC424580/\$140.00 | | - n/a - | 420.00 |
| 4 | 1.00 | LOCATABLE MINERALS / MINING CLAIMS-NOT NEW-UNADJUD, ONE AUTH NO. ONLY / MINING CLAIM MONEY RECEIVED CASES: AMC424578/\$420.00 | MAINT FEE ✓ PYMNT (3) 2014 / NOI (3) 2013 AUG 29 2013 <i>PB</i> | - n/a - | 420.00 |
| TOTAL: | | | | | \$987.00 |

| PAYMENT INFORMATION | | | |
|---|---------|--------|-----------------|
| NOTE: Items will appear on credit card statement as "Bureau of Land Mgmt CO". | | | |
| 1 | AMOUNT: | 987.00 | POSTMARKED: N/A |

| | | | |
|---------------|--|------------|------------|
| TYPE: | CREDIT CARD | RECEIVED: | 08/14/2013 |
| NAME: | SHUMAN, COREY T 2091 MURRAY HOLLADAY RD STE 22 SALT LAKE CITY UT 84117-5174 US | | |
| CARD NO: | XXXXXXXXXXXX4131 | AUTH CODE: | 029793 |
| NAME ON CARD: | COREY T SHUMAN | | |
| EXPIRES: | 04/2014 | | |
| SIGNATURE: | | | |

| |
|---------|
| REMARKS |
| |

This receipt was generated by the automated BLM Collections and Billing System and is a paper representation of a portion of the official electronic record contained therein.

NOTICE!!

These documents have been scanned!

Do not place un-scanned documents beneath this notice!

Do not remove this notice from this file!

GPO Jacket No. 560-102
Print Order 61540
Rise Business Services, LLC
Job=AZ15 5/10/2019



Box Number= AZ15037



Claim Begin-End: AMC424578-AMC424580

2 Correspondence



AZ15037-2 AMC424574-AMC425094



United States Department of the Interior



BUREAU OF LAND MANAGEMENT
Arizona State Office
One North Central Avenue, Suite 800
Phoenix, Arizona 85004-4427
www.blm.gov/az/

JAN 18 2017

In Reply Refer To:
3800 (9200) RE
AMC402301, AMC403502,
AMC421076, AMC424578

CERTIFIED MAIL - RETURN RECEIPT REQUESTED No. 7014 2870 0000 1115 8674

DECISION

STEPHEN O'CONNELL : This decision affects those claims
14437 MARYSVILLE RD : shown in the block below:
CAMPTONVILLE, CA 95922-9709 :

AMC402304, AMC403511, AMC403513, AMC421076, AMC424580
GOLD PASS #5, TRES AMIGOS #3, TRES AMIGOS #6, TRES AMIGOS #3A, REPUBLIC MINE

MINING CLAIMS DECLARED FORFEIT

The mining claim listed above has been declared forfeit for failure to file the required maintenance fee payment or submit an acceptable small miner's maintenance fee waiver (waiver).

Claimants are required to pay an annual non-refundable maintenance fee of \$155 per 20 acres or portion thereof, or submit a waiver, on or before September 1 of each year. These requirements were established by 30 (United States Code) 28f-1, as amended, and 43 Code of Federal Regulations (CFR) 3834 and 3835.

Our records show receipt of a small miner's waiver received on or before September 1, 2016, for the 2017 assessment year, for the claims listed above, however, there were defects on the waiver and it was not acceptable as submitted. You received a certified letter requesting that the defects be cured within 60 days from the date you received the letter or the claims would be declared forfeit. The 60-day time period has expired and the defects on the waiver have not been corrected. Therefore, the claims are forfeit.

Our office did receive an Affidavit of Performance of Annual Labor, the requisite processing fees, and a Notice of Intent to Hold without processing fees for the subject mining claims on September 1, 2016. However, the receipt of the document and processing fee would have no effect on the status of these claims since they were closed as of September 1, 2016, for no acceptable waiver filed or maintenance fee paid.

Reclamation Requirements

This decision does not relieve you of the liability for reclamation of all areas disturbed by your activities on lands covered by the subject mining claim(s) and/or site(s). After you complete the reclamation, you must notify the authorized officer of the appropriate surface managing agency so that the authorized officer may conduct a final site inspection and determine whether you may be released from liability.

If you fail to reclaim the land to the satisfaction of the authorized officer, the surface management agency may cite you for noncompliance under its surface management regulations.

For land administered by the Bureau of Land Management (BLM), if you fail to reclaim the land to the satisfaction of the authorized officer as required in 43 CFR Subpart 3809, BLM will issue an order of noncompliance under 43 CFR 3809.601(a). If you fail to comply with the noncompliance order, BLM may take further action under 43 CFR 3809.604. Failure to conduct reclamation is a prohibited act that may subject you to criminal penalties. See 43 CFR 3809.605(h) and 43 CFR 3809.700.

Appeal Procedures

This decision may be appealed to the Interior Board of Land Appeals, Office of the Secretary, in accordance with the regulations contained in 43 CFR, Part 4, and the enclosed Form 1842-1. If an appeal is taken, your notice of appeal must be filed in this office (at the above address) within 30 days from receipt of this decision. The appellant has the burden of showing that the decision appealed from is in error.

If you wish to file a petition pursuant to regulation 43 CFR 4.21 (58 FR 4939, January 19, 1993) for a stay of the effectiveness of this decision during the time that your appeal is being reviewed by the Board, the petition for a stay must accompany your notice of appeal. A petition for a stay is required to show sufficient justification based on the standards listed below. Copies of the notice of appeal and petition for a stay **must** also be submitted to each party named in this decision and to the Interior Board of Land Appeals and to the appropriate Office of the Solicitor (see 43 CFR 4.413) at the same time the original documents are filed with this office. If you request a stay, you have the burden of proof to demonstrate that a stay should be granted.

Standards for Obtaining a Stay

Except as otherwise provided by law or other pertinent regulation, a petition for a stay of a decision pending appeal shall show sufficient justification based on the following standards:

- 1) The relative harm to the parties if the stay is granted or denied,
- 2) The likelihood of the appellant's success on the merits,
- 3) The likelihood of immediate and irreparable harm if the stay is not granted, and
- 4) Whether the public interest favors granting the stay.

Please include your AMC serial number(s) on all correspondence. If additional information is required, please call Rod Ebert at 602-417-9397.

Michael J. Werner
for
Lucas Lucero
Deputy State Director
Lands, Minerals and Energy Division

Enclosure

| SENDER: COMPLETE THIS SECTION | COMPLETE THIS SECTION ON DELIVERY |
|--|--|
| <ul style="list-style-type: none"> ■ Complete items 1, 2, and 3. ■ Print your name and address on the reverse so that we can return the card to you. ■ Attach this card to the back of the mailpiece, or on the front if space permits. | <p>A. Signature <input checked="" type="checkbox"/> <i>Conreux Robben</i> <input type="checkbox"/> Agent <input type="checkbox"/> Addressee</p> <p>B. Received by (Printed Name) C. Date of Delivery <i>Conreux Robben</i> 1-30-15</p> |
| <p>1. Article Addressed to: CONREUX ROBBEN KANE HELFRICH 15576 CELESTIAL VALLEY RD N. SAN JUAN CA 95960-9704 920/RE/AMC402301, AMC403502, AMC421076 AM4214578</p> | <p>D. Is delivery address different from item 1? <input type="checkbox"/> Yes If YES, enter delivery address below: <input type="checkbox"/> No</p> |
| <p>2. Article Number (Transfer from service label) 7014 2870 0000 1115 8681</p> | <p>3. Service Type <input type="checkbox"/> Priority Mail Express® <input type="checkbox"/> Registered Mail™ <input type="checkbox"/> Registered Mail Restrict Delivery <input checked="" type="checkbox"/> Certified Mail® <input type="checkbox"/> Certified Mail Restricted Delivery <input type="checkbox"/> Collect on Delivery <input type="checkbox"/> Collect on Delivery Restricted Delivery <input type="checkbox"/> Insured Mail <input type="checkbox"/> Mail Restricted Delivery </p> <p><input type="checkbox"/> Adult Signature <input type="checkbox"/> Return Receipt for Merchandise <input type="checkbox"/> Adult Signature Restricted Delivery <input type="checkbox"/> Signature Confirmation <input type="checkbox"/> Signature Confirmation Restricted Delivery</p> |
| <p>PS Form 3811, July 2015 PSN 7530-02-000-9053 Domestic Return Receipt</p> | |

| SENDER: COMPLETE THIS SECTION | COMPLETE THIS SECTION ON DELIVERY |
|--|--|
| <ul style="list-style-type: none"> ■ Complete items 1, 2, and 3. ■ Print your name and address on the reverse so that we can return the card to you. ■ Attach this card to the back of the mailpiece, or on the front if space permits. | <p>A. Signature <input checked="" type="checkbox"/> <i>Conreux Robben</i> <input type="checkbox"/> Agent <input type="checkbox"/> Addressee</p> <p>B. Received by (Printed Name) C. Date of Delivery <i>Conreux Robben</i> 1-30-15</p> |
| <p>1. Article Addressed to: CONREUX ROBBEN KANE HELFRICH 15576 CELESTIAL VALLEY RD N. SAN JUAN CA 95960-9704 920/RE/AMC402301, AMC403502, AMC421076 AM4214578</p> | <p>D. Is delivery address different from item 1? <input type="checkbox"/> Yes If YES, enter delivery address below: <input type="checkbox"/> No</p> |
| <p>2. Article Number (Transfer from service label) 7014 2870 0000 1115 8681</p> | <p>3. Service Type <input type="checkbox"/> Priority Mail Express® <input type="checkbox"/> Registered Mail™ <input type="checkbox"/> Registered Mail Restrict Delivery <input checked="" type="checkbox"/> Certified Mail® <input type="checkbox"/> Certified Mail Restricted Delivery <input type="checkbox"/> Collect on Delivery <input type="checkbox"/> Collect on Delivery Restricted Delivery <input type="checkbox"/> Insured Mail <input type="checkbox"/> Mail Restricted Delivery </p> <p><input type="checkbox"/> Adult Signature <input type="checkbox"/> Return Receipt for Merchandise <input type="checkbox"/> Adult Signature Restricted Delivery <input type="checkbox"/> Signature Confirmation <input type="checkbox"/> Signature Confirmation Restricted Delivery</p> |
| <p>PS Form 3811, July 2015 PSN 7530-02-000-9053 Domestic Return Receipt</p> | |



United States Department of the Interior



BUREAU OF LAND MANAGEMENT
Arizona State Office
One North Central Avenue, Suite 800
Phoenix, Arizona 85004-4427
www.blm.gov/az/

JAN 18 2017

In Reply Refer To:
3800 (9200) RE
AMC402301, AMC403502,
AMC421076, AMC424578

CERTIFIED MAIL - RETURN RECEIPT REQUESTED No. 7014 2870 0000 1115 8681

DECISION

CONREUX ROBBEN
KANE HELFRICH
15576 CELESTIAL VALLEY RD
N. SAN JUAN, CA 95960-9704

:
:
:

This decision affects those claims
shown in the block below:

AMC402304, AMC403511, AMC403513, AMC421076, AMC424580
GOLD PASS #5, TRES AMIGOS #3, TRES AMIGOS #6, TRES AMIGOS #3A, REPUBLIC MINE

MINING CLAIMS DECLARED FORFEIT

The mining claim listed above has been declared forfeit for failure to file the required maintenance fee payment or submit an acceptable small miner's maintenance fee waiver (waiver).

Claimants are required to pay an annual non-refundable maintenance fee of \$155 per 20 acres or portion thereof, or submit a waiver, on or before September 1 of each year. These requirements were established by 30 (United States Code) 28f-1, as amended, and 43 Code of Federal Regulations (CFR) 3834 and 3835.

Our records show receipt of a small miner's waiver received on or before September 1, 2016, for the 2017 assessment year, for the claims listed above, however, there were defects on the waiver and it was not acceptable as submitted. You received a certified letter requesting that the defects be cured within 60 days from the date you received the letter or the claims would be declared forfeit. The 60-day time period has expired and the defects on the waiver have not been corrected. Therefore, the claims are forfeit.

Our office did receive an Affidavit of Performance of Annual Labor, the requisite processing fees, and a Notice of Intent to Hold without processing fees for the subject mining claims on September 1, 2016. However, the receipt of the document and processing fee would have no effect on the status of these claims since they were closed as of September 1, 2016, for no acceptable waiver filed or maintenance fee paid.

Reclamation Requirements

This decision does not relieve you of the liability for reclamation of all areas disturbed by your activities on lands covered by the subject mining claim(s) and/or site(s). After you complete the reclamation, you must notify the authorized officer of the appropriate surface managing agency so that the authorized officer may conduct a final site inspection and determine whether you may be released from liability.

If you fail to reclaim the land to the satisfaction of the authorized officer, the surface management agency may cite you for noncompliance under its surface management regulations.

For land administered by the Bureau of Land Management (BLM), if you fail to reclaim the land to the satisfaction of the authorized officer as required in 43 CFR Subpart 3809, BLM will issue an order of noncompliance under 43 CFR 3809.601(a). If you fail to comply with the noncompliance order, BLM may take further action under 43 CFR 3809.604. Failure to conduct reclamation is a prohibited act that may subject you to criminal penalties. See 43 CFR 3809.605(h) and 43 CFR 3809.700.

Appeal Procedures

This decision may be appealed to the Interior Board of Land Appeals, Office of the Secretary, in accordance with the regulations contained in 43 CFR, Part 4, and the enclosed Form 1842-1. If an appeal is taken, your notice of appeal must be filed in this office (at the above address) within 30 days from receipt of this decision. The appellant has the burden of showing that the decision appealed from is in error.

If you wish to file a petition pursuant to regulation 43 CFR 4.21 (58 FR 4939, January 19, 1993) for a stay of the effectiveness of this decision during the time that your appeal is being reviewed by the Board, the petition for a stay must accompany your notice of appeal. A petition for a stay is required to show sufficient justification based on the standards listed below. Copies of the notice of appeal and petition for a stay **must** also be submitted to each party named in this decision and to the Interior Board of Land Appeals and to the appropriate Office of the Solicitor (see 43 CFR 4.413) at the same time the original documents are filed with this office. If you request a stay, you have the burden of proof to demonstrate that a stay should be granted.

Standards for Obtaining a Stay


Except as otherwise provided by law or other pertinent regulation, a petition for a stay of a decision pending appeal shall show sufficient justification based on the following standards:

- 1) The relative harm to the parties if the stay is granted or denied,
- 2) The likelihood of the appellant's success on the merits,
- 3) The likelihood of immediate and irreparable harm if the stay is not granted, and
- 4) Whether the public interest favors granting the stay.

Please include your AMC serial number(s) on all correspondence. If additional information is required, please call Rod Ebert at 602-417-9397.

Michael J. Werner
for
Lucas Lucero
Deputy State Director
Lands, Minerals and Energy Division

Enclosure

| SENDER: COMPLETE THIS SECTION | COMPLETE THIS SECTION ON DELIVERY |
|---|---|
| <ul style="list-style-type: none"> ■ Complete items 1, 2, and 3. ■ Print your name and address on the reverse so that we can return the card to you. ■ Attach this card to the back of the mailpiece, or on the front if space permits. | <p>A. Signature <input checked="" type="checkbox"/> <i>Conreux Robben</i> <input type="checkbox"/> Agent <input type="checkbox"/> Addressee</p> <p>B. Received by (Printed Name) C. Date of Delivery <i>Conreux Robben</i> 1-30-15</p> <p>D. Is delivery address different from item 1? <input type="checkbox"/> Yes If YES, enter delivery address below: <input type="checkbox"/> No</p> |
| <p>1. Article Addressed to: CONREUX ROBBEN KANE HELFRICH 15576 CELESTIAL VALLEY RD N. SAN JUAN CA 95960-9704 920/RE/AMC402301, AMC403502, AMC421076 AM4214578</p>  <p style="text-align: center;">9590 9402 1933 6123 0035 26</p> | <p>3. Service Type □ Priority Mail Express®</p> <p> <input type="checkbox"/> Adult Signature □ Registered Mail™ <input type="checkbox"/> Adult Signature Restricted Delivery □ Registered Mail Restrict Delivery <input checked="" type="checkbox"/> Certified Mail® ■ Return Receipt for Merchandise <input type="checkbox"/> Certified Mail Restricted Delivery ■ Signature Confirmation <input type="checkbox"/> Collect on Delivery □ Signature Confirmation Restricted Delivery <input type="checkbox"/> Collect on Delivery Restricted Delivery □ Insured Mail <input type="checkbox"/> Insured Mail □ Registered Mail Restricted Delivery </p> |
| <p>2. Article Number (Transfer from service label) 7014 2870 0000 1115 8681</p> | |
| PS Form 3811, July 2015 PSN 7530-02-000-9053 Domestic Return Receipt | |

| SENDER: COMPLETE THIS SECTION | COMPLETE THIS SECTION ON DELIVERY |
|---|---|
| <ul style="list-style-type: none"> ■ Complete items 1, 2, and 3. ■ Print your name and address on the reverse so that we can return the card to you. ■ Attach this card to the back of the mailpiece, or on the front if space permits. | <p>A. Signature <input checked="" type="checkbox"/> <i>Conreux Robben</i> <input type="checkbox"/> Agent <input type="checkbox"/> Addressee</p> <p>B. Received by (Printed Name) C. Date of Delivery <i>Conreux Robben</i> 1-30-15</p> <p>D. Is delivery address different from item 1? <input type="checkbox"/> Yes If YES, enter delivery address below: <input type="checkbox"/> No</p> |
| <p>1. Article Addressed to: CONREUX ROBBEN KANE HELFRICH 15576 CELESTIAL VALLEY RD N. SAN JUAN CA 95960-9704 920/RE/AMC402301, AMC403502, AMC421076 AM4214578</p>  <p style="text-align: center;">9590 9402 1933 6123 0035 26</p> | <p>3. Service Type □ Priority Mail Express®</p> <p> <input type="checkbox"/> Adult Signature □ Registered Mail™ <input type="checkbox"/> Adult Signature Restricted Delivery □ Registered Mail Restrict Delivery <input checked="" type="checkbox"/> Certified Mail® ■ Return Receipt for Merchandise <input type="checkbox"/> Certified Mail Restricted Delivery ■ Signature Confirmation <input type="checkbox"/> Collect on Delivery □ Signature Confirmation Restricted Delivery <input type="checkbox"/> Collect on Delivery Restricted Delivery □ Insured Mail <input type="checkbox"/> Insured Mail □ Registered Mail Restricted Delivery </p> |
| <p>2. Article Number (Transfer from service label) 7014 2870 0000 1115 8681</p> | |
| PS Form 3811, July 2015 PSN 7530-02-000-9053 Domestic Return Receipt | |



United States Department of the Interior



BUREAU OF LAND MANAGEMENT
Arizona State Office
One North Central Avenue, Suite 800
Phoenix, Arizona 85004-4427
www.blm.gov/az/

JAN 18 2017

In Reply Refer To:
3800 (9200) RE
AMC402301, AMC403502,
AMC421076, AMC424578

CERTIFIED MAIL - RETURN RECEIPT REQUESTED No. 7014 2870 0000 1115 8698

DECISION

GARY ST. PIERRE
WAUNITA BURGESS
669 S CLIFFORD WAY #10
YUMA, AZ 85364-2629

:
:
:

This decision affects those claims
shown in the block below:

AMC402304, AMC403511, AMC403513, AMC421076, AMC424580
GOLD PASS #5, TRES AMIGOS #3, TRES AMIGOS #6, TRES AMIGOS #3A, REPUBLIC MINE

MINING CLAIMS DECLARED FORFEIT

The mining claim listed above has been declared forfeit for failure to file the required maintenance fee payment or submit an acceptable small miner's maintenance fee waiver (waiver).

Claimants are required to pay an annual non-refundable maintenance fee of \$155 per 20 acres or portion thereof, or submit a waiver, on or before September 1 of each year. These requirements were established by 30 (United States Code) 28f-1, as amended, and 43 Code of Federal Regulations (CFR) 3834 and 3835.

Our records show receipt of a small miner's waiver received on or before September 1, 2016, for the 2017 assessment year, for the claims listed above, however, there were defects on the waiver and it was not acceptable as submitted. You received a certified letter requesting that the defects be cured within 60 days from the date you received the letter or the claims would be declared forfeit. The 60-day time period has expired and the defects on the waiver have not been corrected. Therefore, the claims are forfeit.

Our office did receive an Affidavit of Performance of Annual Labor, the requisite processing fees, and a Notice of Intent to Hold without processing fees for the subject mining claims on September 1, 2016. However, the receipt of the document and processing fee would have no effect on the status of these claims since they were closed as of September 1, 2016, for no acceptable waiver filed or maintenance fee paid.

Reclamation Requirements

This decision does not relieve you of the liability for reclamation of all areas disturbed by your activities on lands covered by the subject mining claim(s) and/or site(s). After you complete the reclamation, you must notify the authorized officer of the appropriate surface managing agency so that the authorized officer may conduct a final site inspection and determine whether you may be released from liability.

If you fail to reclaim the land to the satisfaction of the authorized officer, the surface management agency may cite you for noncompliance under its surface management regulations.

For land administered by the Bureau of Land Management (BLM), if you fail to reclaim the land to the satisfaction of the authorized officer as required in 43 CFR Subpart 3809, BLM will issue an order of noncompliance under 43 CFR 3809.601(a). If you fail to comply with the noncompliance order, BLM may take further action under 43 CFR 3809.604. Failure to conduct reclamation is a prohibited act that may subject you to criminal penalties. See 43 CFR 3809.605(h) and 43 CFR 3809.700.

Appeal Procedures

This decision may be appealed to the Interior Board of Land Appeals, Office of the Secretary, in accordance with the regulations contained in 43 CFR, Part 4, and the enclosed Form 1842-1. If an appeal is taken, your notice of appeal must be filed in this office (at the above address) within 30 days from receipt of this decision. The appellant has the burden of showing that the decision appealed from is in error.

If you wish to file a petition pursuant to regulation 43 CFR 4.21 (58 FR 4939, January 19, 1993) for a stay of the effectiveness of this decision during the time that your appeal is being reviewed by the Board, the petition for a stay must accompany your notice of appeal. A petition for a stay is required to show sufficient justification based on the standards listed below. Copies of the notice of appeal and petition for a stay **must** also be submitted to each party named in this decision and to the Interior Board of Land Appeals and to the appropriate Office of the Solicitor (see 43 CFR 4.413) at the same time the original documents are filed with this office. If you request a stay, you have the burden of proof to demonstrate that a stay should be granted.

Standards for Obtaining a Stay

Except as otherwise provided by law or other pertinent regulation, a petition for a stay of a decision pending appeal shall show sufficient justification based on the following standards:

- 1) The relative harm to the parties if the stay is granted or denied,
- 2) The likelihood of the appellant's success on the merits,
- 3) The likelihood of immediate and irreparable harm if the stay is not granted, and
- 4) Whether the public interest favors granting the stay.

Please include your AMC serial number(s) on all correspondence. If additional information is required, please call Rod Ebert at 602-417-9397.

Michael J. Werner
for
Lucas Lucero
Deputy State Director
Lands, Minerals and Energy Division

Enclosure

PLACE STICKER AT TOP OF ENVELOPE TO THE RIGHT OF THE RETURN ADDRESS, FOLD AT DOTTED LINE

SENDER: COMPLETE THIS SECTION

- Complete items 1, 2, and 3.
- Print your name and address on the reverse so that we can return the card to you.
- Attach this card to the back of the mailpiece, or on the front if space permits.

1. Article Addressed to:
 GARY ST PIERRE
 WAUNITA BURGESS
 669 S CLIFFORD WAY #10
 YUMA AZ 85364-2629
 920/RE/AMC402301, AMC403502,
 AMC421076, AMC424578



9590 9402 1933 6123 0035 19

2. Article Number (Transfer from service label)

7014 2870 0000 1115 8698

PS Form 3811, July 2015 PSN 7530-02-000-9053

COMPLETE THIS SECTION ON DELIVERY

A. Signature

X *Waunita N. Burgess* Agent
 Addressee

B. Received by (Printed Name)

C. Date of Delivery

D. Is delivery address different from item 1? Yes
If YES, enter delivery address below: No

3. Service Type

- Adult Signature
- Adult Signature Restricted Delivery
- Certified Mail®
- Certified Mail Restricted Delivery
- Collect on Delivery
- Collect on Delivery Restricted Delivery
- Priority Mail Express®
- Registered Mail™
- Registered Mail Restricted Delivery
- Return Receipt for Merchandise
- Signature Confirmation™
- Signature Confirmation Restricted Delivery

Domestic Return

RECEIVED
BIJAZ STATE OFFICE

JUL 26 P 2:58




US POSTAGE
01/18/2017

US OFFICIAL MAIL
FIRST CLASS MAIL
\$06.675

GARY ST. PIERRE
WAUNITA BURGESS
669 S CLIFFORD WAY #10
YUMA AZ 85364-2629

Waunita

7014 2870 0000 1115 8698



8500454427

OFFICIAL BUSINESS
PENALTY FOR PRIVATE USE \$300

0000 0000 0000 0000 0000 0000

RETURN TO SENDER
ATTEMPTED - NOT KNOWN
UNABLE TO FORWARD

SC: 85004442700 * 1879-02210-04-11



United States Department of the Interior



BUREAU OF LAND MANAGEMENT
Arizona State Office
One North Central Avenue, Suite 800
Phoenix, Arizona 85004-4427
www.blm.gov/az/

JAN 18 2017

In Reply Refer To:
3800 (9200) RE
AMC402301, AMC403502,
AMC421076, AMC424578

CERTIFIED MAIL - RETURN RECEIPT REQUESTED No. 7014 2870 0000 1115 8698

DECISION

GARY ST. PIERRE
WAUNITA BURGESS : This decision affects those claims
669 S CLIFFORD WAY #10 : shown in the block below:
YUMA, AZ 85364-2629 :

AMC402304, AMC403511, AMC403513, AMC421076, AMC424580
GOLD PASS #5, TRES AMIGOS #3, TRES AMIGOS #6, TRES AMIGOS #3A, REPUBLIC MINE

MINING CLAIMS DECLARED FORFEIT

The mining claim listed above has been declared forfeit for failure to file the required maintenance fee payment or submit an acceptable small miner's maintenance fee waiver (waiver).

Claimants are required to pay an annual non-refundable maintenance fee of \$155 per 20 acres or portion thereof, or submit a waiver, on or before September 1 of each year. These requirements were established by 30 (United States Code) 28f-l, as amended, and 43 Code of Federal Regulations (CFR) 3834 and 3835.

Our records show receipt of a small miner's waiver received on or before September 1, 2016, for the 2017 assessment year, for the claims listed above, however, there were defects on the waiver and it was not acceptable as submitted. You received a certified letter requesting that the defects be cured within 60 days from the date you received the letter or the claims would be declared forfeit. The 60-day time period has expired and the defects on the waiver have not been corrected. Therefore, the claims are forfeit.

Our office did receive an Affidavit of Performance of Annual Labor, the requisite processing fees, and a Notice of Intent to Hold without processing fees for the subject mining claims on September 1, 2016. However, the receipt of the document and processing fee would have no effect on the status of these claims since they were closed as of September 1, 2016, for no acceptable waiver filed or maintenance fee paid.

Reclamation Requirements

This decision does not relieve you of the liability for reclamation of all areas disturbed by your activities on lands covered by the subject mining claim(s) and/or site(s). After you complete the reclamation, you must notify the authorized officer of the appropriate surface managing agency so that the authorized officer may conduct a final site inspection and determine whether you may be released from liability.

If you fail to reclaim the land to the satisfaction of the authorized officer, the surface management agency may cite you for noncompliance under its surface management regulations.

For land administered by the Bureau of Land Management (BLM), if you fail to reclaim the land to the satisfaction of the authorized officer as required in 43 CFR Subpart 3809, BLM will issue an order of noncompliance under 43 CFR 3809.601(a). If you fail to comply with the noncompliance order, BLM may take further action under 43 CFR 3809.604. Failure to conduct reclamation is a prohibited act that may subject you to criminal penalties. See 43 CFR 3809.605(h) and 43 CFR 3809.700.

Appeal Procedures

This decision may be appealed to the Interior Board of Land Appeals, Office of the Secretary, in accordance with the regulations contained in 43 CFR, Part 4, and the enclosed Form 1842-1. If an appeal is taken, your notice of appeal must be filed in this office (at the above address) within 30 days from receipt of this decision. The appellant has the burden of showing that the decision appealed from is in error.

If you wish to file a petition pursuant to regulation 43 CFR 4.21 (58 FR 4939, January 19, 1993) for a stay of the effectiveness of this decision during the time that your appeal is being reviewed by the Board, the petition for a stay must accompany your notice of appeal. A petition for a stay is required to show sufficient justification based on the standards listed below. Copies of the notice of appeal and petition for a stay **must** also be submitted to each party named in this decision and to the Interior Board of Land Appeals and to the appropriate Office of the Solicitor (see 43 CFR 4.413) at the same time the original documents are filed with this office. If you request a stay, you have the burden of proof to demonstrate that a stay should be granted.

Standards for Obtaining a Stay

Except as otherwise provided by law or other pertinent regulation, a petition for a stay of a decision pending appeal shall show sufficient justification based on the following standards:

- 1) The relative harm to the parties if the stay is granted or denied,
- 2) The likelihood of the appellant's success on the merits,
- 3) The likelihood of immediate and irreparable harm if the stay is not granted, and
- 4) Whether the public interest favors granting the stay.

Please include your AMC serial number(s) on all correspondence. If additional information is required, please call Rod Ebert at 602-417-9397.

Michael J. Werner
for
Lucas Lucero
Deputy State Director
Lands, Minerals and Energy Division

Enclosure

AT 10/11/16
KH 10/12/16

OCT 12 2016

In Reply Refer To:
3800 (9200) RE
AMC402301, AMC403502,
AMC421076, AMC424578

CERTIFIED MAIL – RETURN RECEIPT REQUESTED 7016 0750 0000 2272 5316

NOTICE

STEPHEN O'CONNELL
14437 MARYSVILLE RD
CAMPTONVILLE, CA 95922-9709

GOLD PASS #5, TRES AMIGOS #3, TRES AMIGOS #6, TRES AMIGOS #3A,
REPUBLIC MINE
AMC402304, AMC403511, AMC403513, AMC421076, AMC424580

Maintenance Fee Waiver Held for Rejection

This office received the Maintenance Fee Waiver Certification (waiver) for the above listed mining claim(s). The waiver is not properly completed and does not meet the annual filing requirements.

In accordance with 43 Code of Federal Regulations (CFR) 3835.10, the name, address, and original signatures of all owners of the mining claim must be included on the waiver form. Please correct the discrepancy as noted below:

Bureau of Land Management (BLM) records show that Gary St. Pierre and Waunita Burgess are owners of the claims listed on the waiver. Therefore, either the information and original signatures of Gary St. Pierre and Waunita Burgess must be provided on a current waiver form or a properly filed and paid transfer document must be provided that is dated on or before September 1, 2016. Please obtain the missing information and original signatures on the enclosed copy of the waiver. A BLM Serial Register Page is enclosed listing all of the claim owners. Please note, the BLM requires notarized Powers-of-Attorney.

In order to correct the defect in the waiver, per 43 CFR 3835.93, you must provide this office with the requested information within 60 days of your receipt of this notice. If you are unable to provide this information, you have the option of paying the annual maintenance fee of \$155 per

claim (\$155 per 20 acres for placer claims larger than 20 acres). If we do not receive the requested corrections or the maintenance fees within the 60 day time frame, the claim(s) will be declared forfeited and closed.

Please include your AMC serial number on all correspondence. If additional information is required, please contact Rod Ebert at 602-417-9397.

/s/ Rebecca Heick
Rebecca Heick
Deputy State Director
Lands, Minerals and Energy Division

Enclosure(s)

REbert:ncj:10/7/2016:x9397:RE2016_012_letter 30 CF

SENDER: COMPLETE THIS SECTION

Print your name and address on the reverse so that we can return the card to you. Attach this card to the back of the mailpiece, or on the front if space permits.

STEPHEN O'CONNELL
 14437 MARYSVILLE RD
 CANTONVILLE CA 95922-9709
 916/RE/AMC402301, AMC403502,
 AMC421076, AMC424578

9590 9402 1568 5362 4479 79

7016 0750 0000 2272 5316

COMPLETE THIS SECTION ON DELIVERY

A. Signature *[Signature]*
 Agent
 Addressee

B. Received by (Printed Name)
 C. Date of Delivery

D. Is delivery address different from item 1? Yes No
 If YES, enter delivery address below:

3. Service Type
 Priority Mail Express®
 Registered Mail™
 Registered Mail Restricted Delivery
 Adult Signature Restricted Delivery
 Certified Mail®
 Certified Mail Restricted Delivery
 Collect on Delivery
 Collect on Delivery Restricted Delivery
 Signature Confirmation™
 Signature Restricted Delivery
 Restricted Delivery (over \$500)

USPS TRACKING #

9590 9402 1568 5362 4479 79

First-Class Mail
 Postage & Fees Paid
 USPS
 Permit No. G-10

RECEIVED
 BLM AZ STATE OFFICE
 2016 OCT 24 PM 2:14
 PHOENIX, ARIZONA

United States Postal Service

• Sender: Please print your name, address, and ZIP+4® in this box•

UNITED STATES
 DEPARTMENT OF THE INTERIOR
 Bureau of Land Management
 Arizona State Office
 One N. Central Avenue, Suite 800
 Phoenix, AZ 85004-4427

HT 10/11/16
KH 10/12/16

OCT 12 2016

In Reply Refer To:
3800 (9200) RE
AMC402301, AMC403502,
AMC421076, AMC424578

CERTIFIED MAIL - RETURN RECEIPT REQUESTED 7016 0750 0000 2272 5330

NOTICE

CONREUX ROBBEN
KANE HELFRICH
15576 CELESTIAL VALLEY RD
N SAN JUAN, CA 95960-9704

GOLD PASS #5, TRES AMIGOS #3, TRES AMIGOS #6, TRES AMIGOS #3A,
REPUBLIC MINE
AMC402304, AMC403511, AMC403513, AMC421076, AMC424580

Maintenance Fee Waiver Held for Rejection

This office received the Maintenance Fee Waiver Certification (waiver) for the above listed mining claim(s). The waiver is not properly completed and does not meet the annual filing requirements.

In accordance with 43 Code of Federal Regulations (CFR) 3835.10, the name, address, and original signatures of all owners of the mining claim must be included on the waiver form. Please correct the discrepancy as noted below:

Bureau of Land Management (BLM) records show that Gary St. Pierre and Waunita Burgess are owners of the claims listed on the waiver. Therefore, either the information and original signatures of Gary St. Pierre and Waunita Burgess must be provided on a current waiver form or a properly filed and paid transfer document must be provided that is dated on or before September 1, 2016. Please obtain the missing information and original signatures on the enclosed copy of the waiver. A BLM Serial Register Page is enclosed listing all of the claim owners. Please note, the BLM requires notarized Powers-of-Attorney.

In order to correct the defect in the waiver, per 43 CFR 3835.93, you must provide this office with the requested information within 60 days of your receipt of this notice. If you are unable to provide this information, you have the option of paying the annual maintenance fee of \$155 per

claim (\$155 per 20 acres for placer claims larger than 20 acres). If we do not receive the requested corrections or the maintenance fees within the 60 day time frame, the claim(s) will be declared forfeited and closed.

Please include your AMC serial number on all correspondence. If additional information is required, please contact Rod Ebert at 602-417-9397.

/s/ Rebecca Heick
Rebecca Heick
Deputy State Director
Lands, Minerals and Energy Division

Enclosure(s)

REbert:ncj:10/7/2016:x9397:RE2016_012_letter 30 CF

442700

RECEIVED
AZ STATE OFFICE


ENIX ARIZONA
CT 24 PM 2-15

U.S. DEPARTMENT OF THE INTERIOR
BUREAU OF LAND MANAGEMENT
ARIZONA STATE OFFICE
ONE NORTH CENTRAL AVENUE, SUITE 800
PHOENIX, AZ 85004-4427


United States
Postal Service

• Sender: Please print your name, address, and ZIP+4® in this box.

9590 9402 1200 5246 9658 40



USPS TRACKING #



First-Class Mail
Postage & Fees Paid
USPS
Permit No. G-10

SENDER: COMPLETE THIS SECTION

Complete items 1, 2, and 3.
Print your name and address on the reverse so that we can return the card to you.
Attach this card to the back of the mailpiece, or on the front if space permits.

Article Addressed to:
CONREUX ROBBERN
KANE HELFRICH
15576 CELESTIAL VALLEY RD
N SAN JUAN CA 95960-9704
920/RE/AMC402301/403502/421076/



Article Number (Transfer from service label)

016 0750 0000 2272 5330

COMPLETE THIS SECTION ON DELIVERY

A. Signature
Conreux Robben Agent Addressee
B. Received by (Printed Name) *Conreux Robben*
C. Date of Delivery

D. Is delivery address different from item 1? Yes
If YES, enter delivery address below: No



3. Service Type
- Adult Signature
 - Adult Signature Restricted Delivery
 - Certified Mail®
 - Certified Mail Restricted Delivery
 - Collect on Delivery
 - Collect on Delivery Restricted Delivery
 - Insured Mail
 - Insured Mail Restricted Delivery (over \$500)
 - Priority Mail Express®
 - Registered Mail™
 - Registered Mail Restricted Delivery
 - Return Receipt for Merchandise
 - Signature Confirmation™
 - Signature Confirmation Restricted Delivery

AT 10/14/14
RH 10/12/16

OCT 12 2016

In Reply Refer To:
3800 (9200) RE
AMC402301, AMC403502,
AMC421076, AMC424578

CERTIFIED MAIL – RETURN RECEIPT REQUESTED 7016 0750 0000 2272 5323

NOTICE

SEAN O'CONNELL
5184 LASSEN AVE
SAN JOSE, CA 95129-4930

GOLD PASS #5, TRES AMIGOS #3, TRES AMIGOS #6, TRES AMIGOS #3A,
REPUBLIC MINE
AMC402304, AMC403511, AMC403513, AMC421076, AMC424580

Maintenance Fee Waiver Held for Rejection

This office received the Maintenance Fee Waiver Certification (waiver) for the above listed mining claim(s). The waiver is not properly completed and does not meet the annual filing requirements.

In accordance with 43 Code of Federal Regulations (CFR) 3835.10, the name, address, and original signatures of all owners of the mining claim must be included on the waiver form. Please correct the discrepancy as noted below:

Bureau of Land Management (BLM) records show that Gary St. Pierre and Waunita Burgess are owners of the claims listed on the waiver. Therefore, either the information and original signatures of Gary St. Pierre and Waunita Burgess must be provided on a current waiver form or a properly filed and paid transfer document must be provided that is dated on or before September 1, 2016. Please obtain the missing information and original signatures on the enclosed copy of the waiver. A BLM Serial Register Page is enclosed listing all of the claim owners. Please note, the BLM requires notarized Powers-of-Attorney.

In order to correct the defect in the waiver, per 43 CFR 3835.93, you must provide this office with the requested information within 60 days of your receipt of this notice. If you are unable to provide this information, you have the option of paying the annual maintenance fee of \$155 per

claim (\$155 per 20 acres for placer claims larger than 20 acres). If we do not receive the requested corrections or the maintenance fees within the 60 day time frame, the claim(s) will be declared forfeited and closed.

Please include your AMC serial number on all correspondence. If additional information is required, please contact Rod Ebert at 602-417-9397.


/s/ Rebecca Heick
Rebecca Heick
Deputy State Director
Lands, Minerals and Energy Division

Enclosure(s)

REbert:ncj:10/7/2016:x9397:RE2016_012_letter 30 CF

Article Number (Machine Readable) 7016 0750 0000 2272 5323

9590 9402 1568 5362 4479 62



AMC421076, AMC424578
920/RE/AMC402301, AMC403502,
SAN JOSE CA 95129-4930
5184 LASSEN AVE
SEAN O'CONNELL

Complete items 1, 2, and 3.
Print your name and address on the reverse
so that we can return the card to you.
Attach this card to the back of the mailpiece,
or on the front if space permits.

SENDER: COMPLETE THIS SECTION

3. Service Type
 Priority Mail Express®
 Registered Mail™
 Adult Signature Restricted Delivery
 Certified Mail®
 Adult Signature Restricted Delivery
 Certified Mail Restricted Delivery
 Collect on Delivery
 Return Receipt for Merchandise
 Signature Confirmation™
 Restricted Delivery
 Signature Confirmation™
 Restricted Delivery

(over \$500)
 Mail Restricted Delivery

D. Is delivery address different from item 1? Yes No
 If YES, enter delivery address below:


C. Date of Delivery

B. Received by (Printed Name)


A. Signature Agent Addressee

COMPLETE THIS SECTION ON DELIVERY

USPS TRACKING #



29 6474 2935 8951 2046 0656




First-Class Mail
 Postage & Fees Paid
 USPS
 Permit No. G-10

United States
Postal Service

RECEIVED
BLM AZ STATE OFFICE
2016 OCT 24 PM 2:15
PHOENIX, ARIZONA

• Sender: Please print your name, address, and ZIP+4® in this box®

UNITED STATES
DEPARTMENT OF THE INTERIOR
Bureau of Land Management
Arizona State Office
One N. Central Avenue, Suite 800
Phoenix, AZ 85004-4427



AT 10/11/16
RA 10/12/16

OCT 12 2016

In Reply Refer To:
3800 (9200) RE
AMC402301, AMC403502,
AMC421076, AMC424578

CERTIFIED MAIL – RETURN RECEIPT REQUESTED 7016 0750 0000 2272 5347

NOTICE

GARY ST. PIERRE
WAUNITA BURGESS
669 S CLIFFORD WAY #10
YUMA, AZ 85364-2629

GOLD PASS #5, TRES AMIGOS #3, TRES AMIGOS #6, TRES AMIGOS #3A,
REPUBLIC MINE
AMC402304, AMC403511, AMC403513, AMC421076, AMC424580

Maintenance Fee Waiver Held for Rejection

This office received the Maintenance Fee Waiver Certification (waiver) for the above listed mining claim(s). The waiver is not properly completed and does not meet the annual filing requirements.

In accordance with 43 Code of Federal Regulations (CFR) 3835.10, the name, address, and original signatures of all owners of the mining claim must be included on the waiver form. Please correct the discrepancy as noted below:

Bureau of Land Management records show that Gary St. Pierre and Waunita Burgess are owners of the claims listed on the waiver. Therefore, either the information and original signatures of Gary St. Pierre and Waunita Burgess must be provided on a current waiver form or a properly filed and paid transfer document must be provided that is dated on or before September 1, 2016. Please provide the missing information and signatures on the enclosed current waiver form. A Serial Register Page is enclosed listing all of the claim owners. Also, the BLM requires notarized Powers-of-Attorney when one claimant signs for another claimant.

In order to correct the defect in the waiver, per 43 CFR 3835.93, you must provide this office with the requested information within 60 days of your receipt of this notice. If you are unable to provide this information, you have the option of paying the annual maintenance fee of \$155 per

claim (\$155 per 20 acres for placer claims larger than 20 acres). If we do not receive the requested corrections or the maintenance fees within the 60 day time frame, the claim(s) will be declared forfeited and closed.

Please include your AMC serial number on all correspondence. If additional information is required, please contact Rod Ebert at 602-417-9397.

/s/ Rebecca Heick
Rebecca Heick
Deputy State Director
Lands, Minerals and Energy Division


Enclosure(s)

REbert:ncj:10/7/2016:x9397:RE2016_012_letter 30 CF

ENDER: COMPLETE THIS SECTION

Article Number Tracking™
016 0750 0000 2272 5347

9590 9402 1200 5246 9658 33



AMC421076, AMC424578
920/RE/AMC402301, AMC403502,
YUMA AZ 85364-2629
669 S CLIFFORD WAY #10
WAUNITA BURGESS
GARY ST. PIERRE

Article Addressed to:
so that we can return the card to you.
Print your name and address on the reverse
or on the front if space permits.
Attach this card to the back of the mailpiece,
Complete items 1, 2, and 3.

COMPLETE THIS SECTION ON DELIVERY

3. Service Type
 Priority Mail Express®
 Registered Mail™
 Registered Mail Restricted Delivery
 Certified Mail®
 Adult Signature Restricted Delivery
 Certified Mail®
 Certified Mail Restricted Delivery
 Collect on Delivery
 Collect on Delivery Restricted Delivery
 Insured Mail
 Insured Mail Restricted Delivery (over \$500)
 Restricted Delivery
 Signature Confirmation™
 Signature Confirmation Restricted Delivery
 Return Receipt for Merchandise
 Return Receipt for Delivery
 Registered Mail Restricted Delivery
 Registered Mail™
 Priority Mail Express®

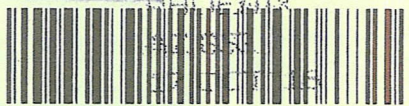
D. Is delivery address different from item 1? Yes No
 If YES, enter delivery address below:

B. Received by (Printed Name)
 X *Wanda B. Burgess*
 Addressee
 Agent

C. Date of Delivery
10-17-16

A. Signature
Wanda B. Burgess

USPS TRACKING #



33 8596 9425 0021 2046 0656

United States Postal Service

**U.S. DEPARTMENT OF THE INTERIOR
BUREAU OF LAND MANAGEMENT
ARIZONA STATE OFFICE
ONE NORTH CENTRAL AVENUE, SUITE 800
PHOENIX, AZ 85004-4427**

• Sender: Please print your name, address, and ZIP+4® in this box•

2016 OCT 19 PM 3:24
PHOENIX, AZ
BLM RECEIVED

First-Class Mail
Postage & Fees Paid
USPS
Permit No. G-10

NOTICE!!

These documents have been scanned!

Do not place un-scanned documents beneath this notice!

Do not remove this notice from this file!

GPO Jacket No. 560-102
Print Order 61540
Rise Business Services, LLC
Job=AZ15 5/10/2019



Box Number= AZ15037




Claim Begin-End: AMC424578-AMC424580

3 Transfers



AZ15037-2

AMC424574-AMC425094



GOLD RUSH
EXPEDITIONS

424578

12/20/2016

GRE, Inc.
2091 E. Murray Holladay Road
Suite #22E
SLC, UT 84117

ARIZONA BLM

Re: ONE QUIT CLAIM DEED(s)

Dear ARIZONA BLM Cashier,

Please find enclosed ONE QUIT CLAIM DEED (s) for filing. I understand there is a fee for recording each of these documents. I have enclosed a check for the fees. Please apply the appropriate amount owed for filing fees and send a receipt with the recorded documents.

I have also enclosed a postage paid envelope for the document(s) to be returned.

Thank you for your time and efforts.

Sincerely,

GRE Accounting
385-218-2138
accounting@goldrushexpeditions.com
www.goldrushexpeditions.com

RUSH

RECEIVED
BLM AZ STATE OFFICE
2016 DEC 28 P 2:55
PHOENIX, ARIZONA



GOLD RUSH
EXPEDITIONS

When Recorded Mail To:
GRE Inc
2091 E Murray Holladay Road
Suite 22E
SLC, UT 84117

Quit Claim Deed

Quit Claim Deed Exempt Per ARS 11-1134 A6

THE GRANTOR(S): TERRY MOWRER, of the City of KALISPELL, County of Flathead, State of Montana, 59904

For and in consideration \$5,000.00 (Five Thousand Dollars and Zero Cents), do CONVEY and QUIT CLAIM to:

THE GRANTEE(S):

- Charles D. DeVries of 1523 Zaiger Place, in the city COLORADO SPRINGS, county of El Paso, state of Colorado 80915,

In the form of Sole Ownership, all interest in the following described Mining Claim Property(s) situated in the County of La Paz, in the State of Arizona, to wit:

- Crystal Hill, AMC #424578 Located in sec. 11, Township 3N, Range 17W

Hereby releasing and waiving all rights under and by virtue of the Mining and Location laws of the State of Arizona.

Dated this 12 day of December, 2016

Signature(s) of Grantor(s):

TERRY MOWRER

RECEIVED
DEM AZ STATE OFFICE
2016 DEC 28 P 2:55
PHOENIX, ARIZONA

Name & Address of Preparer: CRYSTAL SUTTON, an Agent for GRE, Inc. -
2091 E. Murray Holladay Road #22E- SLC, Utah 84117

SIGNED _____
Signature of Claim owner TERRY MOWRER


BY TERRY MOWRER
Printed name of Claim owner

STATE OF Montana
COUNTY OF Flathead

On the 12 day of December, 2016, TERRY MOWRER did personally appear before me, the Undersigned notary public in and for the County of Flathead, in said State of MT, Who acknowledged to me that he/she signed it freely and voluntarily for the purposes therein mentioned?

Amanda T. Pourroy
Notary Public of Kalispell County, Flathead

My commission expires on: June 06, 20



AMANDA T POURROY
NOTARY PUBLIC for the
State of Montana
Residing at Kalispell, Montana
My Commission Expires
June 06, 2020

United States Department of the Interior
Bureau of Land Management
 DIV OF LANDS, MINRLS & ENERGY
 ONE N CENTRAL AVE
 PHOENIX, AZ 85004 -4427
 Phone: 602-417-9200

Receipt

No: 3731582

| | |
|--|---|
| Transaction #: 3836936 | |
| Date of Transaction: 12/29/2016 | |
| CUSTOMER: | |
| | GRE INC 2091 E MURRAY HOLLADAY RD STE SALT LAKE CITY,UT 84117-5174 US |

| LINE # | QTY | DESCRIPTION | REMARKS | UNIT PRICE | TOTAL |
|---------------|------|---|---------|------------|----------------|
| 1 | 1.00 | LOCATABLE MINERALS / MINING CLAIMS- NOT NEW-UNADJUD,ONE AUTH NO. ONLY / MINING CLAIM MONEY RECEIVED CASES: AMC424578/\$10.00 | QCD - 1 | - n/a - | 10.00 |
| TOTAL: | | | | | \$10.00 |


| PAYMENT INFORMATION | | | | | |
|---------------------|-----------|---|-------------|------------|--|
| 1 | AMOUNT: | 10.00 | POSTMARKED: | 12/21/2016 | |
| | TYPE: | CHECK | RECEIVED: | 12/28/2016 | |
| | CHECK NO: | 003866 | | | |
| | NAME: | GRE INC 2091 E MURRAY HOLLADAY RD STE SALT LAKE CITY UT 84117-5174 US | | | |

| |
|---------|
| REMARKS |
| |

This receipt was generated by the automated BLM Collections and Billing System and is a paper representation of a portion of the official electronic record contained therein.



GRE Inc.
2091 E Murray Holladay Road #22E
SLC, UT 84117



SALT LAKE UT 841
WED 21 DEC 2016 AM




\$1.15
US POSTAGE
FIRST CLASS
PERMIT NO. 110
SALT LAKE CITY UT

Arizona BLM
Attn: Cashier
One N. Central Ave., Ste. 800
Phoenix, AZ 85004

RECEIVED
BLM AZ PHOENIX OFFICE
2016 DEC 28 P 2:55
PHOENIX, ARIZONA

AMC 424579



GOLD RUSH EXPEDITIONS

11/27/2013

GRE, Inc.
2091 E. Murray Holladay Road
Suite #22E
SLC, UT 84117

Arizona BLM

Re: One Quit Claim(s)

RUSH

Dear Arizona BLM Cashier,

Please find enclosed One Quit Claim (s) for filing. I understand there is a fee for recording each of these documents. I have enclosed a credit card slip with my credit card information for the fees. Please apply the appropriate amount owed for filing fees and send a receipt with the recorded documents.

I have also enclosed a postage paid envelope for the document(s) to be returned.

Thank you for your time and efforts.

Sincerely,

Karly Worwood
Internal Operations Specialist, GRE, Inc.
kworwood@goldrushexpeditions.com
www.goldrushexpeditions.com

RECEIVED
BLM AZ STATE OFFICE
PHOENIX, ARIZONA
2013 DEC -2 PM 3:03

ENTERED
DEC 04 2013
BY: *[Signature]*



GOLD RUSH EXPEDITIONS

When Recorded Mail To:

GRE Inc
2091 E Murray Holladay Road
Suite 22E
SLC, UT 84117

Quit Claim Deed

Quit Claim Deed Exempt Per ARS 11-1134 A6

THE GRANTOR(S): GRE, Inc., of the City of Salt Lake, County of Salt Lake, State of Utah, 84117

For and in consideration \$3,325.00 (Three Thousand Three Hundred Twenty-Five Dollars and Zero Cents), do CONVEY and QUIT CLAIM to:

THE GRANTEE(S):

- Oramay and Lee Mercer of 10720 Moon Flower Arbor Place, in the city Las Vegas, county of Clark, state of Nevada 89144,

In the form of Sole Ownership, all interest in the following described Mining Claim Property(s) situated in the County of Yuma, in the State of Arizona, to wit:

- Golden Harp, AMC #424579 Located in sec. 7 & 8, Township 4S, Range 13W

Hereby releasing and waiving all rights under and by virtue of the Mining and Location laws of the State of Arizona.

Dated this 27th day of November, 2013

Signature(s) of Grantor(s):

Jessica M. Shuman (agent for GRE, Inc.)

Name & Address of Preparer: Jessica M. Shuman (for GRE, Inc.) –
2091 E. Murray Holladay Road #22E- SLC, Utah 84117

SIGNED

Signature of Claim owner

BY

Printed name of Claim owner

Jessica Shuman

STATE OF UTAH

COUNTY OF SALT LAKE

On the 27 day of November, 2013 Jessica M. Shuman did personally appear before me, the Undersigned notary public in and for the County of Salt Lake, in said State of Utah,

Who acknowledged to me that he/she signed it freely and voluntarily for the purposes therein mentioned?

Karly Faye Worwood
Notary Public of Salt Lake County, Utah

My commission expires on: 01-20-17



KARLY FAYE WORWOOD
Notary Public, State of Utah
Commission # 662599
My Commission Expires
January 20, 2017



BY:

RECEIVED
PHOENIX, ARIZONA
DEC 04 2013 3:03
REAL ESTATE OFFICE

United States Department of the Interior
Bureau of Land Management
 LANDS/RECREATION & PLANNING
 ONE N CENTRAL AVE
 PHOENIX, AZ 85004 -2203
 Phone: 602-417-9200

Receipt

No: 2923156


| | |
|---|--|
| Transaction #: 3010318 | |
| Date of Transaction: 12/03/2013 | |
| CUSTOMER: | |
| GRE INC 2091 MURRAY HOLLADAY RD STE 22 SALT LAKE CITY, UT 84117-5174 US | |

| LINE # | QTY | DESCRIPTION | REMARKS | UNIT PRICE | TOTAL |
|---------------|------|--|---------|------------|----------------|
| 1 | 1.00 | LOCATABLE MINERALS / MINING CLAIMS- NOT NEW-UNADJUD, ONE AUTH NO. ONLY / MINING CLAIM MONEY RECEIVED CASES: AMC424579/\$20.00 | QCD - 2 | - n/a - | 20.00 |
| TOTAL: | | | | | \$20.00 |

| PAYMENT INFORMATION | | | |
|---|---------------|--|----------------------|
| NOTE: Items will appear on credit card statement as "Bureau of Land Mgmt CO". | | | |
| 1 | AMOUNT: | 20.00 | POSTMARKED: N/A |
| | TYPE: | CREDIT CARD | RECEIVED: 12/02/2013 |
| | NAME: | SHUMAN, JESSICA M 2091 MURRAY HOLLADAY RD STE 22 SALT LAKE CITY UT 84117-5174 US | |
| | CARD NO: | XXXXXXXXXXXX7216 | AUTH CODE: 013423 |
| | NAME ON CARD: | JESSICA M SHUMAN | |
| | EXPIRES: | 06/2014 | |
| | SIGNATURE: | | |

| |
|---------|
| REMARKS |
| |


This receipt was generated by the automated BLM Collections and Billing System and is a paper representation of a portion of the official electronic record contained therein.



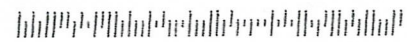
GOLD RUSH

EXPEDITIONS


2091 E. MURRAY HOLLADAY RD, STE. 22E
SALT LAKE CITY, UTAH 84117



Arizona BLM
Attn: Cashier
One N. Central Ave., Ste. 800
Phoenix, AZ 85004



AMC 424578



GOLD RUSH EXPEDITIONS

9/25/2013

GRE, Inc.
2091 E. Murray Holladay Road
Suite #22E
SLC, UT 84117

RUSH

Arizona BLM

Re: Two Quit Claims(s)

Dear Arizona BLM Cashier,

Please find enclosed Two Quit Claims (s) for filing. I understand there is a fee for recording each of these documents. I have enclosed a credit card slip with my credit card information for the fees. Please apply the appropriate amount owed for filing fees and send a receipt with the recorded documents.

I have also enclosed a postage paid envelope for the document(s) to be returned.

Thank you for your time and efforts.

Sincerely,

Karly Worwood
Internal Operations Specialist, GRE, Inc.
kworwood@goldrushexpeditions.com
www.goldrushexpeditions.com

RECEIVED
BLM AZ STATE OFFICE
2013 OCT 17 P 2:13
PHOENIX, ARIZONA

INTEREST
DEC 04 2013
BY [Signature]



GOLD RUSH
EXPEDITIONS

When Recorded Mail To:
GRE Inc
2091 E Murray Holladay Road
Suite 22E
SLC, UT 84117

RECEIVED
BLM AZ STATE OFFICE
2013 OCT 17 P 2:11
PHOENIX, ARIZONA

Quit Claim Deed

Quit Claim Deed Exempt Per ARS 11-1134 A6

THE GRANTOR(S): GRE, Inc., of the City of Salt Lake, County of Salt Lake, State of Utah, 84117

For and in consideration \$2125.00 (Two Thousand one hundred twenty-five Dollars and Zero Cents), do CONVEY and QUIT CLAIM to:

THE GRANTEE(S):

- Gary ST. Pierre & Waunita Burgess of 669 So. Clifford Way #10, in the city Yuma, county of Yuma, state of Arizona 85364, Phone (360) 582-7723

In the form of Sole Ownership, all interest in the following described Mining Claim Property(s) situated in the County of La Paz, in the State of Arizona, to wit:

- Republic, AMC #424580 Located in sec. 5, Township 3N, Range 16W

Hereby releasing and waiving all rights under and by virtue of the Mining and Location laws of the State of Arizona.

Dated this 25th day of September, 2013

Signature(s) of Grantor(s):

Jessica M. Shuman

Jessica M. Shuman (agent for GRE, Inc.)

Name & Address of Preparer: Jessica M. Shuman (for GRE, Inc.) –
2091 E. Murray Holladay Road #22E- SLC, Utah 84117

SIGNED

Signature of Claim owner

Jessica M. Shuman

BY

Printed name of Claim owner

Jessica Shuman

STATE OF UTAH

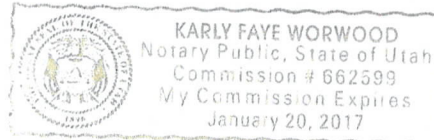
COUNTY OF SALT LAKE

On the 25 day of September, 2013 Jessica M. Shuman did personally appear before me, the Undersigned notary public in and for the County of Salt Lake, in said State of Utah,

Who acknowledged to me that he/she signed it freely and voluntarily for the purposes therein mentioned?

Karly Faye Worwood
Notary Public of Salt Lake County, Utah

My commission expires on: 01-20-17



ENTERED
NOV 26 2013
BY: *fm*



GOLD RUSH
EXPEDITIONS

When Recorded Mail To:
GRE Inc
2091 E Murray Holladay Road
Suite 22E
SLC, UT 84117

Quit Claim Deed

Quit Claim Deed Exempt Per ARS 11-1134 A6

RECEIVED
BLM AZ STATE OFFICE
2013 OCT 17 PM 2:13
PHOENIX ARIZONA

THE GRANTOR(S): GRE, Inc., of the City of Salt Lake, County of Salt Lake, State of Utah, 84117

For and in consideration \$2550.00 (Two Thousand five hundred fifty Dollars and Zero Cents), do **CONVEY** and **QUIT CLAIM** to:

THE GRANTEE(S):

- Terry Mowrer of PO Box 8871, in the city Kalispell, county of Flathead, state of Montana 59904.

In the form of Sole Ownership, all interest in the following described Mining Claim Property(s) situated in the County of La Paz, in the State of Arizona, to wit:

- Crystal Hill, AMC #424578 Located in sec. 11, Township 3N, Range 17W

Hereby releasing and waiving all rights under and by virtue of the Mining and Location laws of the State of Arizona.

Dated this 25th day of September, 2013

Signature(s) of Grantor(s): [Signature]

Jessica M. Shuman (agent for GRE, Inc.)

Name & Address of Preparer: **Jessica M. Shuman (for GRE, Inc.) –**
2091 E. Murray Holladay Road #22E- SLC, Utah 84117

SIGNED [Signature]
Signature of Claim owner



BY Jessica Shuman
Printed name of Claim owner

STATE OF UTAH
COUNTY OF SALT LAKE

On the 25 day of September, 2013 Jessica M. Shuman did personally appear before me, the Undersigned notary public in and for the County of Salt Lake, in said State of Utah, Who acknowledged to me that he/she signed it freely and voluntarily for the purposes therein mentioned?

Karly Faye Worwood
Notary Public of Salt Lake County, Utah

My commission expires on: 01-20-17



United States Department of the Interior
Bureau of Land Management
 LANDS/RECREATION & PLANNING
 ONE N CENTRAL AVE
 PHOENIX, AZ 85004 -2203
 Phone: 602-417-9200

Receipt

No: 2898347


| | |
|--|--|
| Transaction #: 2984954 | |
| Date of Transaction: 10/28/2013 | |
| CUSTOMER: | |
| GRE INC 2091 MURRAY HOLLADAY RD STE 22 SALT LAKE CITY,UT 84117-5174 US | |

| LINE # | QTY | DESCRIPTION | REMARKS | UNIT PRICE | TOTAL |
|---------------|------|--|---------|------------|----------------|
| 1 | 1.00 | LOCATABLE MINERALS / MINING CLAIMS- NOT NEW-UNADJUD,ONE AUTH NO. ONLY / MINING CLAIM MONEY RECEIVED CASES: AMC424580/\$20.00 | QCD - 2 | - n/a - | 20.00 |
| TOTAL: | | | | | \$20.00 |

| PAYMENT INFORMATION | | | |
|---|---------------|--|----------------------|
| NOTE: Items will appear on credit card statement as "Bureau of Land Mgmt CO". | | | |
| 1 | AMOUNT: | 20.00 | POSTMARKED: N/A |
| | TYPE: | CREDIT CARD | RECEIVED: 10/17/2013 |
| | NAME: | SHUMAN, JESSICA 2091 MURRAY HOLLADAY RD STE 22 SALT LAKE CITY UT 84117-5174 US | |
| | CARD NO: | XXXXXXXXXXXX4130 | AUTH CODE: 010276 |
| | NAME ON CARD: | JESSICA M SHUMAN | |
| | EXPIRES: | 07/2014 | |
| | SIGNATURE: | | |

| REMARKS |
|---------------------------|
| TEMPORARY RECEIPT #184582 |

This receipt was generated by the automated BLM Collections and Billing System and is a paper representation of a portion of the official electronic record contained therein.



GOLD RUSH
EXPEDITIONS
2091 E. MURRAY HOLLADAY RD, STE. 22E
SALT LAKE CITY, UTAH 84117


RECEIVED
BLM AZ STATE OFFICE

2013 OCT 17 P 2:11

PHOENIX, ARIZONA



Arizona BLM
Attn: Cashier
One N. Central Ave., Ste. 800
Phoenix, AZ 85004



Arizona BLM,

Please apply this credit slip to AMC415908 (Black Cat), and AMC424578 (Crystal Hill) for the double claimants on the Quit Claim Deeds.

I have also included a notarized copy of the Golden Goat Quit Claim Deed (AMC423773).

Thank you for your assistance in this matter.

GRE Inc.

Karly Faye worwood

Karly Worwood
Internal Operations Specialist
385-218-2138

3

RECEIVED
BLM AZ PHOENIX OFFICE
2013 APR -2 PM 3:03
PHOENIX, ARIZONA

United States Department of the Interior
Bureau of Land Management
 LANDS/RECREATION & PLANNING
 ONE N CENTRAL AVE
 PHOENIX, AZ 85004 -2203
 Phone: 602-417-9200

Receipt

No: 2923139


| | |
|--|--|
| Transaction #: 3010015 | |
| Date of Transaction: 12/03/2013 | |
| CUSTOMER: | |
| GRE INC 2091 MURRAY HOLLADAY RD STE 22 SALT LAKE CITY,UT 84117-5174 US | |

| LINE # | QTY | DESCRIPTION | REMARKS | UNIT PRICE | TOTAL |
|---------------|------|---|---------|------------|----------------|
| 1 | 1.00 | LOCATABLE MINERALS / MINING CLAIMS- NOT NEW-UNADJUD,ONE AUTH NO. ONLY / MINING CLAIM MONEY RECEIVED CASES: AMC423773/\$10.00 | QCD - 1 | - n/a - | 10.00 |
| 2 | 1.00 | LOCATABLE MINERALS / MINING CLAIMS- NOT NEW-UNADJUD,ONE AUTH NO. ONLY / MINING CLAIM MONEY RECEIVED CASES: AMC415908/\$20.00 | QCD - 2 | - n/a - | 20.00 |
| TOTAL: | | | | | \$30.00 |

| PAYMENT INFORMATION | | | |
|---|---------------|--|----------------------|
| NOTE: Items will appear on credit card statement as "Bureau of Land Mgmt CO". | | | |
| 1 | AMOUNT: | 30.00 | POSTMARKED: N/A |
| | TYPE: | CREDIT CARD | RECEIVED: 12/02/2013 |
| | NAME: | SHUMAN, JESSICA M 2091 MURRAY HOLLADAY RD STE 22 SALT LAKE CITY UT 84117-5174 US | |
| | CARD NO: | XXXXXXXXXXXX7216 | AUTH CODE: 010592 |
| | NAME ON CARD: | JESSICA M SHUMAN | |
| | EXPIRES: | 06/2014 | |
| | SIGNATURE: | | |


This receipt was generated by the automated BLM Collections and Billing System and is a paper representation of a portion

of the official electronic record contained therein.




GOLD RUSH

EXPEDITIONS
2091 E. MURRAY HOLLADAY RD, STE. 22E
SALT LAKE CITY, UTAH 84117



Bureau of Land Management
Arizona State Office
Attn: ReAnn Myers
One N. Central Ave Ste 800
Phoenix, AZ 85004



NOTICE!!

These documents have been scanned!

Do not place un-scanned documents beneath this notice!

Do not remove this notice from this file!

GPO Jacket No. 560-102
Print Order 61540
Rise Business Services, LLC
Job=AZ15 5/10/2019



Box Number= AZ15037



Claim Begin-End: AMC424578-AMC424580

4 Miscellaneous



AZ15037-2

AMC424574-AMC425094

DOORS ARE OPEN

NO DOCUMENTS TO GO

NOTICE!!

These documents have been scanned!

Do not place un-scanned documents beneath this notice!

Do not remove this notice from this file!

GPO Jacket No. 560-102
Print Order 61540
Rise Business Services, LLC
Job=AZ15 5/10/2019



Box Number= AZ15037



Claim Begin-End: AMC424578-AMC424580

5 Annual Filings



AZ15037-2

AMC424574-AMC425094

DEPARTMENT OF THE INTERIOR
BUREAU OF LAND MANAGEMENT
MINING CLAIMS

Run Date/Time: 9/11/2018

MC Maintenance Fees Paid Through the BLM Pay Portal
(by Date Paid)

Page 697 Of 723

CBS Receipt: 4253408

Printed For Lead File # AMC424578

Agency Tracking ID: 1535910123

Assessment Year: 2019

Paid On: 9/2/2018

Number of BLM Serial Nr: 1

Total Amount Paid: \$155.00

| Claim Name | BLM Serial No | Lead File No | Amount Paid |
|-------------|---------------|--------------|-------------|
| GOLDEN HARP | AMC424579 | AMC424578 | \$155.00 |

United States Department of the Interior
Bureau of Land Management
 BUSINESS & SUPPORT SVCS DIV
 ONE N CENTRAL AVE SUITE 800
 PHOENIX, AZ 85004 -4427
 Phone: 602-417-9200

Receipt

No: 4253408

| | |
|---|--|
| Transaction #: 4368926 | |
| Date of Transaction: 09/02/2018 | |
| CUSTOMER: | |
| LLEOM MERCER PO BOX 464 WELLTON,AZ 85356 US | |

| LINE # | QTY | DESCRIPTION | REMARKS | UNIT PRICE | TOTAL |
|---------------|------|---|---------|------------|-----------------|
| 1 | 1.00 | LOCATABLE MINERALS / MINING CLAIMS-NOT NEW-UNADJUD,ONE AUTH NO. ONLY / MINING CLAIM MONEY RECEIVED CASES: AMC424579/\$155.00 | | - n/a - | 155.00 |
| TOTAL: | | | | | \$155.00 |

| PAYMENT INFORMATION | | | |
|---|---------------|---|----------------------|
| NOTE: Items will appear on credit card statement as "BLM O Mining Claim". | | | |
| 1 | AMOUNT: | 155.00 | POSTMARKED: N/A |
| | TYPE: | CREDIT CARD | RECEIVED: 09/02/2018 |
| | NAME: | LLEOM MERCER PO BOX 464 WELLTON AZ 85356 US | |
| | CARD NO: | XXXXXXXXXXXX7142 | AUTH CODE: 635585 |
| | NAME ON CARD: | LLEOM MERCER | |
| | SIGNATURE: | | |

| |
|---------|
| REMARKS |
| |

This receipt was generated by the automated BLM Collections and Billing System and is a paper representation of a portion of the official electronic record contained therein.

DEPARTMENT OF THE INTERIOR
BUREAU OF LAND MANAGEMENT
MINING CLAIMS

Run Date/Time: 8/20/2018

MC Maintenance Fees Paid Through the BLM Pay Portal
(by Date Paid)

Page 140 Of 316

CBS Receipt: 4232942

Agency Tracking ID: 1534050795

Assessment Year: 2019

Paid On: 8/12/2018

Printed For Lead File # AMC424578

Number of BLM Serial Nr: 1

Total Amount Paid: \$155.00

| Claim Name | BLM Serial No | Lead File No | Amount Paid |
|--------------|---------------|--------------|-------------|
| CRYSTAL HILL | AMC424578 | AMC424578 | \$155.00 |

United States Department of the Interior
Bureau of Land Management
 BUSINESS & SUPPORT SVCS DIV
 ONE N CENTRAL AVE SUITE 800
 PHOENIX, AZ 85004 -4427
 Phone: 602-417-9200

Receipt

No: 4232942

| | |
|--|--|
| Transaction #: 4348253 | |
| Date of Transaction: 08/12/2018 | |
| CUSTOMER: | |
| CHARLES DEVRIES 1523 ZAIGER PLACE COLORADO SPRINGS,CO 80915 US | |

| LINE # | QTY | DESCRIPTION | REMARKS | UNIT PRICE | TOTAL |
|---------------|------|---|---------|------------|-----------------|
| 1 | 1.00 | LOCATABLE MINERALS / MINING CLAIMS- NOT NEW-UNADJUD,ONE AUTH NO. ONLY / MINING CLAIM MONEY RECEIVED CASES: AMC424578/\$155.00 | | - n/a - | 155.00 |
| TOTAL: | | | | | \$155.00 |

| PAYMENT INFORMATION | | | |
|---|---------------|--|----------------------|
| NOTE: Items will appear on credit card statement as "BLM O Mining Claim". | | | |
| 1 | AMOUNT: | 155.00 | POSTMARKED: N/A |
| | TYPE: | CREDIT CARD | RECEIVED: 08/12/2018 |
| | NAME: | CHARLES DEVRIES 1523 ZAIGER PLACE COLORADO SPRINGS CO 80915 US | |
| | CARD NO: | XXXXXXXXXXXX2614 | AUTH CODE: 01205R |
| | NAME ON CARD: | CHARLES DEVRIES | |
| | SIGNATURE: | | |

| |
|---------|
| REMARKS |
| |

This receipt was generated by the automated BLM Collections and Billing System and is a paper representation of a portion of the official electronic record contained therein.

Run Date: 09/05/17

Run Time: 02:33 PM

**DEPARTMENT OF THE INTERIOR
BUREAU OF LAND MANAGEMENT
MINING CLAIMS**

MC Maintenance Fees Paid Through the BLM Pay Portal

CBS Receipt: 3965365

Printed For Lead File # AMC424578

Agency Tracking ID: 1504029372

Assessment Year: 2018

Number of BLM Serial Nr: 1

Paid On: 08/29/2017

Total Amount Paid: \$155.00

| Claim Name | BLM Serial No | Lead File No | Amount Paid |
|-------------|---------------|--------------|-------------|
| GOLDEN HARP | AMC424579 | AMC424578 | \$155.00 |

United States Department of the Interior
Bureau of Land Management
 BUSINESS & SUPPORT SVCS DIV
 ONE N CENTRAL AVE SUITE 800
 PHOENIX, AZ 85004 -4427
 Phone: 602-417-9200

Receipt

No: 3965365

| | |
|---|--|
| Transaction #: 4075241 | |
| Date of Transaction: 08/29/2017 | |
| CUSTOMER: | |
| ORAMAY MERCER PO BOX 464 WELLTON, AZ 85356 US | |

| LINE # | QTY | DESCRIPTION | REMARKS | UNIT PRICE | TOTAL |
|---------------|------|---|---------|------------|-----------------|
| 1 | 1.00 | LOCATABLE MINERALS / MINING CLAIMS- NOT NEW-UNADJUD, ONE AUTH NO. ONLY / MINING CLAIM MONEY RECEIVED CASES: AMC424579/\$155.00 | | - n/a - | 155.00 |
| TOTAL: | | | | | \$155.00 |

| PAYMENT INFORMATION | | | |
|---|---------------|--|----------------------|
| NOTE: Items will appear on credit card statement as "BLM O Mining Claim". | | | |
| 1 | AMOUNT: | 155.00 | POSTMARKED: N/A |
| | TYPE: | CREDIT CARD | RECEIVED: 08/29/2017 |
| | NAME: | ORAMAY MERCER PO BOX 464 WELLTON AZ 85356 US | |
| | CARD NO: | XXXXXXXXXXXX2667 | AUTH CODE: 015233 |
| | NAME ON CARD: | ORAMAY MERCER | |
| | EXPIRES: | 06/2021 | |
| | SIGNATURE: | | |

| |
|---------|
| REMARKS |
| |

This receipt was generated by the automated BLM Collections and Billing System and is a paper representation of a portion of the official electronic record contained therein.

Run Date: 08/09/17

Run Time: 02:20 PM

**DEPARTMENT OF THE INTERIOR
BUREAU OF LAND MANAGEMENT
MINING CLAIMS**

MC Maintenance Fees Paid Through the BLM Pay Portal

CBS Receipt: 3922881

Printed For Lead File # AMC424578

Agency Tracking ID: 1501897911

Assessment Year: 2018

Number of BLM Serial Nr: 1

Paid On: 08/04/2017

Total Amount Paid: \$155.00

| Claim Name | BLM Serial No | Lead File No | Amount Paid |
|--------------|---------------|--------------|-------------|
| CRYSTAL HILL | AMC424578 | AMC424578 | \$155.00 |

United States Department of the Interior
Bureau of Land Management
 BUSINESS & SUPPORT SVCS DIV
 ONE N CENTRAL AVE SUITE 800
 PHOENIX, AZ 85004 -4427
 Phone: 602-417-9200

Receipt

No: 3922881

| | |
|---|--|
| Transaction #: 4032390 | |
| Date of Transaction: 08/04/2017 | |
| CUSTOMER: | |
| CHARLES DEVRIES 1523 ZAIGER PL. COLORADO SPRINGS, CO 80915 US | |

| LINE # | QTY | DESCRIPTION | REMARKS | UNIT PRICE | TOTAL |
|---------------|------|--|---------|------------|-----------------|
| 1 | 1.00 | LOCATABLE MINERALS / MINING CLAIMS- NOT NEW-UNADJUD, ONE AUTH NO. ONLY / MINING CLAIM MONEY RECEIVED CASES: AMC424578/\$155.00 | | - n/a - | 155.00 |
| TOTAL: | | | | | \$155.00 |

| PAYMENT INFORMATION | | | | | |
|---|---------------|--|-------------|------------|--|
| NOTE: Items will appear on credit card statement as "BLM O Mining Claim". | | | | | |
| 1 | AMOUNT: | 155.00 | POSTMARKED: | N/A | |
| | TYPE: | CREDIT CARD | RECEIVED: | 08/04/2017 | |
| | NAME: | CHARLES DEVRIES 1523 ZAIGER PL. COLORADO SPRINGS CO 80915 US | | | |
| | CARD NO: | XXXXXXXXXXXX2614 | AUTH CODE: | 00449R | |
| | NAME ON CARD: | CHARLES DEVRIES | | | |
| | EXPIRES: | 06/2021 | | | |
| | SIGNATURE: | | | | |

| |
|---------|
| REMARKS |
| |

This receipt was generated by the automated BLM Collections and Billing System and is a paper representation of a portion of the official electronic record contained therein.

402301
 403502
 421076
 424578

NOTICE OF INTENTION TO HOLD MINING CLAIMS/SITES

When Recorded Return Document to:

Stephen J. Connell
14437 Marysville Rd #9
Camptonville, CA 95922

RECEIVED
 BLM AZ STATE OFFICE
 PHOENIX, ARIZONA
 2016 SEP - 1 P 2:46
 BLM
 Date
 Stamp

Check here if this is a change of address.

Telephone: 530-288-5020

E-mail Address alsjblueyez@gmail.com

(I/We) intend to hold the claims(s) and/or site(s) listed below for the calendar year 20 16, and I (We) have filed or will file a Notice of Intent to Hold in the county where the claim (s) is located.

Reason for filing a Notice of Intent to Hold instead of an assessment work filing (check one):

- Maintenance fee was paid to maintain claim(s) during this assessment year.
- Mill or tunnel sites.
- Claim(s) was located during the current assessment year.
- BLM has deferred assessment work (attach copy of decision granting deferment, or pending petition for deferment including date petition was filed.)

| Line No. | AMC NUMBER | CLAIM/SITE NAME | COUNTY RECORDER DATA (If available) | TWP | RNG | SEC |
|----------|------------|-----------------|-------------------------------------|-----|-----|-----|
| 1 | 402304 | Gold Pass #5 | NE 1/4 of SE 1/4 | 7N | 12W | 17 |
| 2 | 403513 | Tres Amigos #6 | SE 1/4 of NE 1/4 | 10N | 16W | 35 |
| 3 | 403511 | Tres Amigos #3 | NE 1/4 of NE 1/4 | 10N | 16W | 35 |
| 4 | 424580 | Republic Mine | 2013-02794 | 3N | 16W | 5 |
| 5 | 421076 | Tres Amigos #3A | SE 1/4 of NE 1/4 | 10N | 16W | 35 |
| 6 | | | | | | |
| 7 | | | | | | |
| 8 | | | | | | |
| 9 | | | | | | |
| 10 | | | | | | |

RECEIVED
BLM AZ STATE OFFICE
PHOENIX, ARIZONA
2016 SEP - 1 P 2:46
BLM
Date
Stamp

| | | | | | | |
|----|--|--|--|--|--|--|
| 7 | | | | | | |
| 8 | | | | | | |
| 9 | | | | | | |
| 10 | | | | | | |

6. That between the dates starting at 12 o'clock noon on September 1, 20 15 and ending at 12 o'clock noon on September 1, 20 16 at least \$ 1400⁰⁰ dollars worth of work and improvements were done and performed upon said claim(s) or upon one or more of a contiguous group of claims for the benefit of all, wholly or partly outside of a contiguous group of claims for the benefit of all, not including the location work.

7. That the following persons were employed to perform the work and improvements described herein: by owner:

STEPHEN T. CONNELL

8. That the work and improvements performed were: LABOR FOR CLEANUP OF ROADS & CAMPSITES LEFT BY TRAVELERS. CLEARED ACCESS TRAILS, REMOVED 1 TRUCKLOAD OF TRASH FROM ALL 5 CLAIMS WORK PLANE - 7/9 thru 7/11/2016

X 9. Dated: 8/16 Signature: Stephen T. Connell

SUBSCRIBED AND SWORN TO before me, a Notary Public, this _____ day of _____ 20 _____

By: _____

Notary Public **SEE ATTACHED CERTIFICATE**

My Commission Expires _____

Bureau of Land Management
Arizona State Office
www.az.blm.gov

No. of Claims: 5 x \$10 = 50⁰⁰
 Check No.: _____ Init. _____
 Receipt No.: _____
 For BLM Use Only

CALIFORNIA JURAT WITH AFFIANT STATEMENT

GOVERNMENT CODE § 8202

- See Attached Document (Notary to cross out lines 1-6 below)
- See Statement Below (Lines 1-6 to be completed only by document signer[s], *not* Notary)

1 _____
 2 _____
 3 _____
 4 _____
 5 _____
 6 _____

Signature of Document Signer No. 1 Signature of Document Signer No. 2 (if any)

A notary public or other officer completing this certificate verifies only the identity of the individual who signed the document to which this certificate is attached, and not the truthfulness, accuracy, or validity of that document.

State of California
 County of Santa Clara

Subscribed and sworn to (or affirmed) before me
 on this 14 day of August, 2016
 by Stephen T. O'Connell
 (1) _____



(and (2) _____),
 Name(s) of Signer(s)

proved to me on the basis of satisfactory evidence to be the person(s) who appeared before me.

Signature _____
 Signature of Notary Public

Seal
 Place Notary Seal Above

OPTIONAL

Though this section is optional, completing this information can deter alteration of the document or fraudulent reattachment of this form to an unintended document.

Description of Attached Document
 Title or Type of Document: _____ Document Date: _____
 Number of Pages: _____ Signer(s) Other Than Named Above: _____

UNITED STATES DEPARTMENT
OF THE INTERIOR
BUREAU OF LAND MANAGEMENT

WHEN RECORDED, MAIL DOCUMENT TO:

NAME: Stephen T. O'Connell
ADDRESS: 14437 Marysville Rd #9
CITY, STATE: CAMPTONVILLE, CA
ZIP: 95922

FOR RECORDER'S USE

AFFIDAVIT OF ANNUAL ASSESSMENT WORK - PROOF OF LABOR, MINING CLAIM

I hereby certify that the taxes have been paid in full:

X _____ Date: _____

Treasurer-Tax Collector Use

No. of Claims 5
X \$10 per Claim
Total due to BLM \$ 50⁰⁰

Recording Fee = \$15 page 1,
plus \$3 each additional page

TO ALL WHOM IT MAY CONCERN:

1. The undersigned certifies that at least \$100 per claim was expended for development, labor and improvements, or equivalent value added, as the annual assessment work for the assessment year ending September 1, 2016 for the following contiguous unpatented mining claim(s), located in the County of LA PAZ, State of ARIZONA.

| BLM Serial No. | Name of Claim | Tp | Rg | Sec | Mer | County Recordation Document Number | Date |
|----------------|-----------------|--------|--------|-----|------|------------------------------------|------|
| AMC 402304 | Gold Pass #5 | NE 1/4 | SE 1/4 | 17 | MDM | | |
| " 403513 | Tres Amigos #6 | SE 1/4 | NE 1/4 | 35 | MDM | | |
| " 403511 | Tres Amigos #3 | 10 N | 16 W | 35 | MDM | | |
| " 424580 | Republic Mine | 3 N | 16 W | 5 | Lode | | |
| " 421076 | Tres Amigos #3A | 10 N | 16 W | 35 | Lode | | |

RECEIVED
BLM AZ STATE OFFICE
PHOENIX, ARIZONA
SEP - 1 10 2016

2. Type of labor and improvements (specify what was done and give the total value for that labor and improvement to show at least \$100 for each claim). If a geological, geochemical, or geophysical survey was performed, as per 30 U.S.C. 28-1, reference the title of the report of survey, give cost and date of the survey and report, and indicate it was filed.

| Description of Work Performed | Value of Work Performed | Date Work Was Performed |
|----------------------------------|-------------------------|-------------------------|
| Removed truckload of trash | | 5/17/2016 |
| found on TRAILS and Campsites | | 5/18/2016 |
| Checked MARKERS, Cleared | | 5/19/2016 |
| ACCESS Roads at TRASH, truckload | | |
| CAMPING DEBRIS, Test holes (4) | \$1,400 ⁰⁰ | |

3. Name and Address of each person that performed the labor and improvements:

PRINT NAME:

STEPHEN T. CONNELL

PRINT CURRENT MAILING ADDRESS:

14437 Marysville Rd #9
Camptonville, CA

4. Name and Mailing Address of each person who holds and claims the subject mining claim(s) for the valuable minerals contained therein. Be sure to indicate if there is a change of address:

PRINT NAME:

STEPHEN T. CONNELL
CANRENX Robben
SEAN CALDWELL
KARVE HELFRICH

PRINT CURRENT MAILING & RESIDENCE ADDRESS:

14437 Marysville Rd #9 Camptonville, CA
15576 Celestial Valley Rd, Camptonville, CA
5184 LASSEN AVE SAN JOSE, CA
15576 CELESTIAL VALLEY RD Camptonville, CA

5. The undersigned testifies that on the date of 5/19/2016 all monuments required by law were erected upon the subject claim(s), and all notices required by law were posted on the subject claim(s), or copies thereof were in place, and at said date, each corner monument bore or contained markings sufficient to appropriately designate the corner of the claim to which it pertains and the name of the claim(s).

I hereby certify under penalty of perjury under the laws of the State of California that the foregoing statements are true and correct:

Signature, Residence & Mailing address of person responsible for above statement:

SIGNATURE & DATE:

Stephen T. Connell 8/22/16
Date:

PRINT CURRENT RESIDENCE & MAILING ADDRESS:

14437 Marysville Rd #9
Camptonville, CA 95922

Print Name Here

RECEIVED
BLM AZ STATE OFFICE
SEP - 1 10 2 11
PHOENIX, ARIZONA

Title 18 U.S.C. 1001 and 43 U.S.C. 1212 make it a crime for any person knowingly and willfully to make to any department or agency of the United States any false, fictitious or fraudulent statements or representations as to any matter within its jurisdiction.

DOCUMENT RECORDING ADDRESS:

Plumas County Clerk-Recorder
Courthouse
520 Main Street Room 102
Quincy, CA 95971
Phone: (530) 283-6218

BLM ADDRESS:

Information Access Center
BLM California State Office
2800 Cottage Way, Ste. W-1628
Sacramento, CA 95825
Phone: (916) 978-4400

To: BLM
ONE N. CENTRAL AVE
PHOENIX, AZ
85004

Az

United States Department of the Interior
Bureau of Land Management
 DIV OF LANDS, MINRLS & ENERGY
 ONE N CENTRAL AVE
 PHOENIX, AZ 85004 -4427
 Phone: 602-417-9200

Receipt

No: 3650806


| | |
|---|--|
| Transaction #: 3754831 | |
| Date of Transaction: 09/02/2016 | |
| CUSTOMER: | |
| STEPHEN OCONNELL 14437 MARYSVILLE RD #9 CAMPTONVILLE, CA 95922-9709 US | |

| LINE # | QTY | DESCRIPTION | REMARKS | UNIT PRICE | TOTAL |
|---------------|------|--|------------------------------------|------------|----------------|
| 1 | 1.00 | LOCATABLE MINERALS / MINING CLAIMS-NOT NEW-UNADJUD, ONE AUTH NO. ONLY / MINING CLAIM MONEY RECEIVED CASES: AMC402304/\$50.00 | WAIVER 2016 - 5 // NOI/POL 2016 -5 | - n/a - | 50.00 |
| TOTAL: | | | | | \$50.00 |

| PAYMENT INFORMATION | | | | |
|---------------------|-----------|---|-------------|------------|
| 1 | AMOUNT: | 50.00 | POSTMARKED: | 08/29/2016 |
| | TYPE: | CHECK | RECEIVED: | 09/01/2016 |
| | CHECK NO: | 1076 | | |
| | NAME: | OCONNELL, STEPHEN T 14437 MARYSVILLE RD #9 CAMPTONVILLE CA 95922-9709 US | | |

| |
|---------|
| REMARKS |
| |

This receipt was generated by the automated BLM Collections and Billing System and is a paper representation of a portion of the official electronic record contained therein.



S. O'Connell
14437 Marysville Rd #9
Camptonville, CA 95922



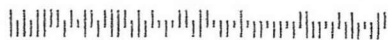
Shelly BAKER, Recorder
Official Records, County of LA PAZ, AZ
BLM LANDS & REC PLANNING
ONE^N CENTRAL Ave. Box 555
PHOENIX, AZ 85004-2203

ALL OFFICE

RECEIVED
BLM AZ STATE OFFICE

2016 SEP -1 PM 2:15

PHOENIX, ARIZONA



UNITED STATES
DEPARTMENT OF THE INTERIOR
BUREAU OF LAND MANAGEMENT

577

MAINTENANCE FEE WAIVER CERTIFICATION

Handwritten initials

402301 421076
403502 424578

FORM APPROVED
OMB NO. 1004-0114
Expires: October 31, 2016

SEE INSTRUCTIONS ON PAGE 2

- This small miner waiver is filed for the assessment year beginning on September 1, 2016 and ending on September 30, 2017.
- The undersigned and all related parties owned ten or fewer mining claims, mill, or tunnel sites located and maintained on Federal lands in the United States of America on September 1, 2016.
- The undersigned have performed the assessment work required by law for each mining claim listed prior to filing this waiver and understand that by filing this form, the undersigned must file an affidavit of assessment work with the Bureau of Land Management (BLM) by the December 30th following the filing of this waiver.
- The undersigned understand that if the assessment work obligation has not yet come due under 30 U.S.C. 28 (for those claims in their first assessment year only), a notice of intent to hold reciting this condition must be recorded by the December 30th following the filing of this waiver.
- The undersigned understand that mill and tunnel sites may also be listed on this waiver and be waived from payment of the maintenance fee, and that a notice of intent to hold for these sites is required to be filed with the BLM by the December 30th following the filing of this waiver.
- The undersigned understand and acknowledge that pursuant to 43 U.S.C. 1212 and 18 U.S.C. 1001, the filing or recording of a false, fictitious, or fraudulent document with the BLM may result in a fine of up to \$250,000, a prison term not to exceed five years, or both.
- The mining claims, mill or tunnel sites for which this waiver from payment of the maintenance fees is requested are:

| CLAIM OR SITE NAME | BLM RECORDATION SERIAL NUMBER |
|--------------------|-------------------------------|
| 1. Gold Pass #5 | AMC # 402304 ✓ |
| 2. TRES AMIGOS #6 | " 403513 |
| 3. Republic Mine | " 424580 |
| 4. TRES AMIGOS #3A | " 421076 |
| 5. TRES AMIGOS #3 | " 403511 |
| 6. | |
| 7. | |
| 8. | |
| 9. | |
| 10. | |

COPY

RECEIVED
BLM AZ STATE OFFICE
2016 SEP - 1 P 2:46
PHOENIX, ARIZONA

The owner(s) (claimants) of the above mining claims and sites are:

Stephen O'Connell
(Owner's Name - Please Print)
14437 Marysville Rd
(Owner's Mailing Address)

Stephen O'Connell
(Owner's Signature)
Camptonville CA 95922
(City) (State) (Zip Code)

CONREUX Robben
(Owner's Name - Please Print)
15576 Celestial Valley Rd
(Owner's Mailing Address)

Conreux Robben
(Owner's Signature)
Camptonville CA 95922
(City) (State) (Zip Code)

SEAN Caldwell
(Owner's Name - Please Print)
5184 LASSEN AVE
(Owner's Mailing Address)

AGENT IS: Stephen O'Connell
(Owner's Signature)
San Jose CA 95129
(City) (State) (Zip Code)

KANE Helfrich
(Owner's Name - Please Print)
15576 Celestial Valley Rd
(Owner's Mailing Address)

AGENT IS: Conreux Robben
(Owner's Signature)
Camptonville CA 95922
(City) (State) (Zip Code)

(Continued on page 2)

493
247
BY: [Signature]
SEP 08 2016

NWV

STEPHEN CONNELL
(Owner's Name - Please Print)

14437 MARYSVILLE Rd #9
(Street or P.O. Box)

Stephen J. Connell
(Owner's Signature)

Camptonville CA 95922
(City) (State) (Zip Code)

CONREUX ROBBEN
(Owner's Name - Please Print)

15576 CELESTIAL VALLEY Rd
(Street or P.O. Box)

Conreux Robben
(Owner's Signature)

Camptonville CA 95922
(City) (State) (Zip Code)

SEAN CALDWELL
(Owner's Name - Please Print)

5184 LASSEN AVE
(Street or P.O. Box)

Agent is Stephen J. Connell
(Owner's Signature)

SAN JOSE CA 95129
(City) (State) (Zip Code)

KANE HELFRICH
(Owner's Name - Please Print)

15576 CELESTIAL VALLEY Rd
(Street or P.O. Box)

Kane Helfrich
(Owner's Signature)

Camptonville CA 95922
(City) (State) (Zip Code)

Title 18 U.S.C. Section 1001 and Title 43 U.S.C. Section 1212 makes it a crime for any person knowingly and willfully to make to any department or agency of the United States any false, fictitious or fraudulent statements or representations as to any matter within its jurisdiction.

INSTRUCTIONS

1. This certification is made under the provisions of §1744 of Title 43 and § 28-28k of Title 30 of the United States Code; and the regulations thereunder (43 CFR Part 3830).
2. The claimant(s) must fill in the dates in paragraph 1 for the beginning and ending of the assessment year for which this waiver is sought.
3. The claimant(s) must fill in the date in paragraph 2 for the beginning of the assessment year for which this waiver is sought.
4. All claim and site names and Bureau of Land Management (BLM) serial numbers must be listed for the mining claims, mill sites, and tunnel sites for which the waiver is sought.
5. All owners of the mining claims, mill sites, and tunnel sites and their addresses must be given.
6. This waiver form must be signed by all the claimants or their designated agent, in original form. If an agent is designated, a notarized designation of agent, signed by all of the claimants with proper address given, must be submitted with this waiver.
7. This form must be filed no later than September 1st for the upcoming assessment year in the BLM State Office where the mining claims or sites are recorded, or the waiver cannot be granted by the BLM. (Example: To obtain a waiver for the assessment year 2012, which begins on September 1, 2011, you must qualify for and file for a waiver no later than September 1, 2011, in the proper BLM State Office.)
8. For all mining claims which require assessment work, you must record an affidavit of labor on or before the December 30th immediately following the filing of this waiver. For all other mining claims or sites waived, you must record a notice of intent to hold on or before the December 30th immediately following the filing of this waiver.
9. Mill and tunnel sites may also be listed upon this waiver and be waived from payment of the maintenance fee. A notice of intent to hold for these sites is required to be filed by the December 30th following the filing of this waiver.

PHOENIX, ARIZONA

RECEIVED BLM AZ STATE OFFICE
2016 SEP 24 2:47
PHOENIX, ARIZONA
2016 SEP -1 P 2:47

FOR OFFICIAL USE ONLY

Limited Power of Attorney

BE IT ACKNOWLEDGED that I, Sean Caldwell with a mailing address of 5184 Lassen Ave., San Jose, California, 95129, the "Principal", do hereby grant a limited and specific power of attorney to Stephen OConnell of 14437 Marysville Rd. spc#9, Camptonville, California, 95922 as my "Attorney-in-Fact".

Said Attorney-in-Fact shall have full power and authority to undertake and perform only the following acts on my behalf:

Agent will have only the power to sign for me in matters regarding all BLM mining claims jointly owned by us: AMC 402304, AMC 403513, AMC 403511, AMC 424580, and AMC 421076. This includes state tax forms, maintenance waiver forms, intent to hold and quit claim forms. This power will cease when said claims are sold or relinquished.

The authority herein shall include such incidental acts as are reasonably required to carry out and perform the specific authorities granted herein. My Attorney-in-Fact agrees to accept this appointment subject to its terms, and agrees to act and perform in said fiduciary capacity consistent with my best interest, as my Attorney-in-Fact in its discretion deems advisable.

The Attorney-in-Fact shall be able to have the authority herein beginning August 19th 2016 and end when the act has been completed. Immediately afterwards this form shall become void. In addition, this power of attorney shall immediately be voided upon a revocation form being authorized by the Principal.

This power of attorney is governed by the laws in the State of California and shall be signed in the presence of two (2) witnesses.

Principal's Signature
Sean Caldwell




8/19/16

ACCEPTANCE OF APPOINTMENT

I, Stephen OConnell, the attorney-in-fact, hereby accept appointment as attorney-in-fact in accordance with the foregoing instrument.

Attorney-in-Fact's Signature
Stephen OConnell



8/19/16

PHOENIX, ARIZONA

2016 SEP - 1 P 2:47

RECEIVED
BLM AZ STATE OFFICE

Affirmation by Witness 1

I, CORI CALDWELL, witnessed the execution of this Power of Attorney by Sean Caldwell, and I affirm that he/she appeared to me to be of sound mind, was not under duress, and affirmed to me that he/she was aware of the nature of this Power of Attorney and signed it freely and voluntarily.

Witness 1 Signature Cori Caldwell

Print Name CORI CALDWELL Date 8/19/16

Affirmation by Witness 2

I, Mia Caldwell, witnessed the execution of this Power of Attorney by Sean Caldwell, and I affirm that he/she appeared to me to be of sound mind, was not under duress, and affirmed to me that he/she was aware of the nature of this Power of Attorney and signed it freely and voluntarily.

Witness 2 Signature Mia Caldwell

Print Name Mia Caldwell Date 8/19/16

RECEIVED
BLM AZ STATE OFFICE
2016 SEP - 1 P 2:47
PHOENIX, ARIZONA

Limited Power of Attorney

BE IT ACKNOWLEDGED that I, Kane Helfrich with a mailing address of 15576 Celestial Valley Rd, Camptonville, California, 95922, the "Principal", do hereby grant a limited and specific power of attorney to Conreux Robben of 15576 Celestial Valley Rd., PO box 870, N.San Juan, California, 95960 as my "Attorney-in-Fact".

Said Attorney-in-Fact shall have full power and authority to undertake and perform only the following acts on my behalf:


In all matters regarding the five (5) below listed Arizona Mining Claims including filing State taxes, Intent to hold forms, Maint. waiver and Quitclaim forms. Agent may sign for me as needed. The names of these claims are: Republic Mine AMC 424580; Gold Pass#5 AMC 402304; Tres Amigos #6 AMC 403513; Tres Amigos #3A AMC 421076; and Tres Amigos #3 AMC 403511. power granted until claims are sold.

The authority herein shall include such incidental acts as are reasonably required to carry out and perform the specific authorities granted herein. My Attorney-in-Fact agrees to accept this appointment subject to its terms, and agrees to act and perform in said fiduciary capacity consistent with my best interest, as my Attorney-in-Fact in its discretion deems advisable.

The Attorney-in-Fact shall be able to have the authority herein beginning August 22nd 2016 and end when the act has been completed. Immediately afterwards this form shall become void. In addition, this power of attorney shall immediately be voided upon a revocation form being authorized by the Principal.

This power of attorney is governed by the laws in the State of California and shall be signed in the presence of two (2) witnesses.

Principal's Signature
Kane Helfrich



ACCEPTANCE OF APPOINTMENT

I, Conreux Robben, the attorney-in-fact, hereby accept appointment as attorney-in-fact in accordance with the foregoing instrument.

Attorney-in-Fact's Signature
Conreux Robben



PHOENIX, ARIZONA
2016 SEP - 1 P 2:47
RECEIVED
BLM AZ STATE OFFICE

Affirmation by Witness 1

I, Kevin Helfrich, witnessed the execution of this Power of Attorney by Kane Helfrich, and I affirm that he/she appeared to me to be of sound mind, was not under duress, and affirmed to me that he/she was aware of the nature of this Power of Attorney and signed it freely and voluntarily.

Witness 1 Signature *Kevin Helfrich*

Print Name Kevin Helfrich Date 8-26-2016

Affirmation by Witness 2

I, Lia Helfrich, witnessed the execution of this Power of Attorney by Kane Helfrich, and I affirm that he/she appeared to me to be of sound mind, was not under duress, and affirmed to me that he/she was aware of the nature of this Power of Attorney and signed it freely and voluntarily.

Witness 2 Signature *Lia G. Helfrich*

Print Name Lia Helfrich Date 8-25-2016

RECEIVED
BLM AZ STATE OFFICE
2016 SEP - 1 P 2:47
PHOENIX, ARIZONA

**DEPARTMENT OF THE INTERIOR
BUREAU OF LAND MANAGEMENT
MINING CLAIMS**

(LIVE) Serial Register Page

Run Date/Time: 09/16/2016 01:50 PM

01 10-21-1976;090STAT0090;43USC1744
Case Type 384201: PLACER CLAIM
Claim Name: GOLD PASS #5
Commodity :
Case Disposition: ACTIVE
Required Maintenance Fee: \$310.00

Total Acres
40.000

Serial Number
AMC402304
Lead File Number
AMC402301

| Name & Address | | | | Int Rel | | |
|-----------------|-------------------------|---------------------|----------|-----------------------|----------------|--------|
| ST PIERRE GARY | 669 S CLIFFORD WAY # 10 | YUMA, AZ 85364-2629 | | CLAIMANT | | |
| BURGESS WAUNITA | 669 S CLIFFORD WAY # 10 | YUMA, AZ 85364-2629 | | CLAIMANT | | |
| Mer Twp | Rng | Sec | Quadrant | District/Field Office | County | |
| 14 | 0070N | 0120W | 017 | SE | LAKE HAVASU FO | LA PAZ |

| Act Date | Code | Action | Action | Remarks | Receipt Number |
|------------|------|-----------------------------|--------|----------------------|----------------|
| 09/02/2010 | 403 | LOCATION DATE | | | |
| 10/14/2010 | 395 | RECORDATION NOTICE RECD | 1 | | 2228983 |
| 09/01/2016 | 483 | SMALL MINER CERT FILED | 2017 | | |
| 09/01/2016 | 481 | NOTICE OF INTENT TO HOLD | 2016 | | 3650806 |
| 08/25/2015 | 483 | SMALL MINER CERT FILED | 2016 | | |
| 12/07/2015 | 480 | EVID OF ASSMT FILED | 2015 | | 3449741 |
| 08/11/2014 | 483 | SMALL MINER CERT FILED | 2015 | | |
| 12/02/2014 | 480 | EVID OF ASSMT FILED | 2014 | | 3182185 |
| 08/19/2013 | 483 | SMALL MINER CERT FILED | 2014 | | |
| 08/19/2013 | 480 | EVID OF ASSMT FILED | 2013 | | 2859905 |
| 08/27/2012 | 483 | SMALL MINER CERT FILED | 2013 | | |
| 12/13/2012 | 481 | NOTICE OF INTENT TO HOLD | 2012 | | 2708250 |
| 09/01/2011 | 682 | MAINTENANCE FEE/\$140 | 2012 | | 2424121 |
| 10/05/2010 | 484 | LOCATION YEAR / MAINTENANCE | 2011 | | 2228983 |
| 09/01/2016 | 247 | FUTURE ACTION SUSPENSE | | MISSING SIG/POA | |
| 02/10/2011 | 396 | TRF OF INTEREST FILED | | LILLY TINA | 2290805 |
| 02/10/2011 | 396 | TRF OF INTEREST FILED | | KAROLYI STEVE | 2290805 |
| 02/09/2011 | 669 | LAND STATUS CHECKED | | | |
| 10/05/2010 | 501 | ACCT ADV IN LEAD FILE | | AMC402301-AMC402304; | |

Line Nr Remarks

**NO WARRANTY IS MADE BY BLM
FOR USE OF THE DATA FOR
PURPOSES NOT INTENDED BY BLM**

**DEPARTMENT OF THE INTERIOR
BUREAU OF LAND MANAGEMENT
MINING CLAIMS
(LIVE) Serial Register Page**

Run Date/Time: 09/16/2016 01:50 PM

Page 2 of 5

01 10-21-1976;090STAT0090;43USC1744
Case Type 384201: PLACER CLAIM
Claim Name: TRES AMIGOS #3
Commodity :
Case Disposition: ACTIVE
Required Maintenance Fee: \$310.00

Total Acres
40.000

Serial Number
AMC403511
Lead File Number
AMC403502

| Name & Address | | | Int Rel | | | |
|-----------------|-------------------------|---------------------|----------|-----------------------|----------------|--------|
| ST PIERRE GARY | 669 S CLIFFORD WAY # 10 | YUMA, AZ 85364-2629 | CLAIMANT | | | |
| BURGESS WAUNITA | 669 S CLIFFORD WAY # 10 | YUMA, AZ 85364-2629 | CLAIMANT | | | |
| Mer Twp | Rng | Sec | Quadrant | District/Field Office | County | |
| 14 | 0100N | 0160W | 035 | NE | LAKE HAVASU FO | LA PAZ |

| Act Date | Code | Action | Action Remarks | Receipt Number |
|------------|------|-----------------------------|----------------------|----------------|
| 11/29/2010 | 403 | LOCATION DATE | | |
| 12/03/2010 | 395 | RECORDATION NOTICE RECD | 1 | 2256441 |
| 09/01/2016 | 483 | SMALL MINER CERT FILED | 2017 | |
| 09/01/2016 | 481 | NOTICE OF INTENT TO HOLD | 2016 | 3650806 |
| 08/25/2015 | 483 | SMALL MINER CERT FILED | 2016 | |
| 12/07/2015 | 480 | EVID OF ASSMT FILED | 2015 | 3449741 |
| 08/11/2014 | 483 | SMALL MINER CERT FILED | 2015 | |
| 12/02/2014 | 480 | EVID OF ASSMT FILED | 2014 | 3182185 |
| 08/19/2013 | 483 | SMALL MINER CERT FILED | 2014 | |
| 08/31/2012 | 682 | MAINTENANCE FEE/\$140 | 2013;\$280 | 2647345 |
| 08/19/2013 | 480 | EVID OF ASSMT FILED | 2013 | 2859905 |
| 08/25/2011 | 682 | MAINTENANCE FEE/\$140 | 2012 | 2415208 |
| 12/03/2010 | 484 | LOCATION YEAR / MAINTENANCE | 2011 | 2256441 |
| 09/01/2016 | 247 | FUTURE ACTION SUSPENSE | MISSING SIG/POA | |
| 11/29/2013 | 398 | DOC RETURNED UNRECORDED | \$20;396 | 2920331 |
| 08/27/2013 | 396 | TRF OF INTEREST FILED | KAROLYI STEVE | 2866622 |
| 08/27/2013 | 396 | TRF OF INTEREST FILED | DETERS TINA | 2866622 |
| 04/22/2011 | 669 | LAND STATUS CHECKED | | |
| 12/03/2010 | 501 | ACCT ADV IN LEAD FILE | AMC403502-AMC403513; | |

Line Nr Remarks

**NO WARRANTY IS MADE BY BLM
FOR USE OF THE DATA FOR
PURPOSES NOT INTENDED BY BLM**

**DEPARTMENT OF THE INTERIOR
BUREAU OF LAND MANAGEMENT
MINING CLAIMS**

Run Date/Time: 09/16/2016 01:51 PM

(LIVE) Serial Register Page

Page 3 of 5

01 10-21-1976;090STAT0090;43USC1744
Case Type 384201: PLACER CLAIM
Claim Name: TRES AMIGOS #6
Commodity :
Case Disposition: ACTIVE
Required Maintenance Fee: \$310.00

Total Acres
40.000

Serial Number
AMC403513
Lead File Number
AMC403502

| Name & Address | | | Int Rel |
|-----------------|-------------------------|---------------------|----------|
| ST PIERRE GARY | 669 S CLIFFORD WAY # 10 | YUMA, AZ 85364-2629 | CLAIMANT |
| BURGESS WAUNITA | 669 S CLIFFORD WAY # 10 | YUMA, AZ 85364-2629 | CLAIMANT |

| Mer Twp | Rng | Sec | Quadrant | District/Field Office | County |
|---------|-------|-------|----------|-----------------------|--------|
| 14 | 0100N | 0160W | 035 | NE LAKE HAVASU FO | LA PAZ |

| Act Date | Code | Action | Action Remarks | Receipt Number |
|------------|------|-----------------------------|----------------------|----------------|
| 11/29/2010 | 403 | LOCATION DATE | | |
| 12/03/2010 | 395 | RECORDATION NOTICE RECD | 1 | 2256441 |
| 09/01/2016 | 483 | SMALL MINER CERT FILED | 2017 | |
| 09/01/2016 | 481 | NOTICE OF INTENT TO HOLD | 2016 | 3650806 |
| 08/25/2015 | 483 | SMALL MINER CERT FILED | 2016 | |
| 12/07/2015 | 480 | EVID OF ASSMT FILED | 2015 | 3449741 |
| 08/11/2014 | 483 | SMALL MINER CERT FILED | 2015 | |
| 12/02/2014 | 480 | EVID OF ASSMT FILED | 2014 | 3182185 |
| 08/19/2013 | 483 | SMALL MINER CERT FILED | 2014 | |
| 08/19/2013 | 480 | EVID OF ASSMT FILED | 2013 | 2859905 |
| 08/27/2012 | 483 | SMALL MINER CERT FILED | 2013 | |
| 12/13/2012 | 481 | NOTICE OF INTENT TO HOLD | 2012 | 2708250 |
| 09/02/2011 | 682 | MAINTENANCE FEE/\$140 | 2012 | 2424121 |
| 12/03/2010 | 484 | LOCATION YEAR / MAINTENANCE | 2011 | 2256441 |
| 09/01/2016 | 247 | FUTURE ACTION SUSPENSE | MISSING SIG/POA | |
| 04/22/2011 | 669 | LAND STATUS CHECKED | | |
| 02/10/2011 | 396 | TRF OF INTEREST FILED | LILLY TINA | 2290805 |
| 02/10/2011 | 396 | TRF OF INTEREST FILED | KAROLYI STEVE | 2290805 |
| 12/03/2010 | 501 | ACCT ADV IN LEAD FILE | AMC403502-AMC403513; | |

Line Nr Remarks

**NO WARRANTY IS MADE BY BLM
FOR USE OF THE DATA FOR
PURPOSES NOT INTENDED BY BLM**

**DEPARTMENT OF THE INTERIOR
BUREAU OF LAND MANAGEMENT
MINING CLAIMS**

Run Date/Time: 09/16/2016 01:51 PM

(LIVE) Serial Register Page

Page 4 of 5

01 05-10-1872;017STAT0091;30USC26,28,34
Case Type 384101: LODE CLAIM
Claim Name: TRES AMIGOS #3A
Commodity :
Case Disposition: ACTIVE
Required Maintenance Fee: \$155.00

Total Acres
18.180

Serial Number
AMC421076
Lead File Number
AMC421076

| Name & Address | | | Int Rel |
|-----------------|-------------------------|---------------------|----------|
| ST PIERRE GARY | 669 S CLIFFORD WAY # 10 | YUMA, AZ 85364-2629 | CLAIMANT |
| BURGESS WAUNITA | 669 S CLIFFORD WAY # 10 | YUMA, AZ 85364-2629 | CLAIMANT |

| Mer Twp | Rng | Sec | Quadrant | District/Field Office | County |
|---------|-------|-------|----------|-----------------------|--------|
| 14 | 0100N | 0160W | 035 | NE LAKE HAVASU FO | LA PAZ |

| Act Date | Code | Action | Action Remarks | Receipt Number |
|------------|------|-----------------------------|-----------------|----------------|
| 11/30/2012 | 403 | LOCATION DATE | | |
| 02/04/2013 | 395 | RECORDATION NOTICE RECD | 1 | 2734720 |
| 09/01/2016 | 483 | SMALL MINER CERT FILED | 2017 | |
| 09/01/2016 | 481 | NOTICE OF INTENT TO HOLD | 2016 | 3650806 |
| 08/25/2015 | 483 | SMALL MINER CERT FILED | 2016 | |
| 12/07/2015 | 480 | EVID OF ASSMT FILED | 2015 | 3449741 |
| 08/11/2014 | 483 | SMALL MINER CERT FILED | 2015 | |
| 12/02/2014 | 480 | EVID OF ASSMT FILED | 2014 | 3182185 |
| 08/19/2013 | 483 | SMALL MINER CERT FILED | 2014 | |
| 02/04/2013 | 484 | LOCATION YEAR / MAINTENANCE | 2013;\$140 | 2734720 |
| 08/19/2013 | 480 | EVID OF ASSMT FILED | 2013 | 2859905 |
| 09/01/2016 | 247 | FUTURE ACTION SUSPENSE | MISSING SIG/POA | |
| 06/13/2013 | 669 | LAND STATUS CHECKED | | |
| 02/04/2013 | 501 | ACCT ADV IN LEAD FILE | AMC421076; | |
| 01/29/2013 | 404 | COUNTY RECORDATION | 201300324 | |

Line Nr Remarks

**NO WARRANTY IS MADE BY BLM
FOR USE OF THE DATA FOR
PURPOSES NOT INTENDED BY BLM**

**DEPARTMENT OF THE INTERIOR
BUREAU OF LAND MANAGEMEN
MINING CLAIMS**

Run Date/Time: 09/16/2016 01:51 PM

(LIVE) Serial Register Page

Page 5 of 5

01 05-10-1872;017STAT0091;30USC26,28,34
Case Type 384101: LODE CLAIM
Claim Name: REPUBLIC
Commodity :
Case Disposition: ACTIVE
Required Maintenance Fee: \$155.00

Total Acres
20.660

Serial Number
AMC424580
Lead File Number
AMC424578

| Name & Address | | | | Int Rel | | |
|-----------------|-------------------------|---------------------|----------|-----------------------|---------|--------|
| ST PIERRE GARY | 669 S CLIFFORD WAY # 10 | YUMA, AZ 85364-2629 | | CLAIMANT | | |
| BURGESS WAUNITA | 669 S CLIFFORD WAY # 10 | YUMA, AZ 85364-2629 | | CLAIMANT | | |
| Mer Twp | Rng | Sec | Quadrant | District/Field Office | County | |
| 14 | 0030N | 0160W | 005 | NE,NW ,SW ,SE | YUMA FO | LA PAZ |

| Act Date | Code | Action | Action Remarks | Receipt Number |
|------------|------|-----------------------------|----------------------|----------------|
| 06/04/2013 | 403 | LOCATION DATE | | |
| 08/14/2013 | 395 | RECORDATION NOTICE RECD | 1 | 2854885 |
| 09/01/2016 | 483 | SMALL MINER CERT FILED | 2017 | |
| 09/01/2016 | 481 | NOTICE OF INTENT TO HOLD | 2016 | 3650806 |
| 08/25/2015 | 483 | SMALL MINER CERT FILED | 2016 | |
| 12/07/2015 | 480 | EVID OF ASSMT FILED | 2015 | 3449741 |
| 08/11/2014 | 483 | SMALL MINER CERT FILED | 2015 | |
| 08/12/2013 | 682 | MAINTENANCE FEE/\$140 | 2014;\$140 | 2854885 |
| 12/02/2014 | 480 | EVID OF ASSMT FILED | 2014 | 3182185 |
| 08/12/2013 | 484 | LOCATION YEAR / MAINTENANCE | 2013;\$140 | 2854885 |
| 09/01/2016 | 247 | FUTURE ACTION SUSPENSE | MISSING SIG/POA | |
| 12/30/2013 | 669 | LAND STATUS CHECKED | | |
| 10/17/2013 | 396 | TRF OF INTEREST FILED | GRE INC | 2898347 |
| 08/12/2013 | 501 | ACCT ADV IN LEAD FILE | AMC424578-AMC424580; | |
| 06/10/2013 | 404 | COUNTY RECORDATION | 201302803 | |

Line Nr Remarks

**NO WARRANTY IS MADE BY BLM
FOR USE OF THE DATA FOR
PURPOSES NOT INTENDED BY BLM**

Run Date: 08/25/16

Run Time: 05:50 AM

**DEPARTMENT OF THE INTERIOR
BUREAU OF LAND MANAGEMENT
MINING CLAIMS**

MC Maintenance Fees Paid Through the BLM Pay Portal

CBS Receipt: 3629966

Printed For Lead File # **AMC424578**

Agency Tracking ID: 1471219024

Assessment Year: 2017

Number of BLM Serial Nr: 1

Paid On: 08/14/2016

Total Amount Paid: \$155.00

| Claim Name | BLM Serial No | Lead File No | Amount Paid |
|-------------|---------------|--------------|-------------|
| GOLDEN HARP | AMC424579 | AMC424578 | \$155.00 |

**United States Department of the Interior
Bureau of Land Management
BUSINESS & SUPPORT SVCS DIV
ONE N CENTRAL AVE SUITE 800
PHOENIX, AZ 85004 -4427
Phone: (602) 417-9200**

Receipt

No: 3629966

| | |
|---|--|
| Transaction #: 3733748 | |
| Date of Transaction: 08/14/2016 | |
| CUSTOMER: | |
| ORAMAY MERCER 10720 MOON FLOWER ARBOR PLACE LAS VEGAS,NV 89144 US | |

| LINE # | QTY | DESCRIPTION | REMARKS | UNIT PRICE | TOTAL |
|---------------|------|--|---------|------------|-----------------|
| 1 | 1.00 | LOCATABLE MINERALS / MINING CLAIMS- NOT NEW-UNADJUD,ONE AUTH NO. ONLY / MINING CLAIM MONEY RECEIVED CASES: AMC424579/\$155.00 | | - n/a - | 155.00 |
| TOTAL: | | | | | \$155.00 |

| PAYMENT INFORMATION | | | |
|---|---------------|---|----------------------|
| NOTE: Items will appear on credit card statement as "BLM O Mining Claim". | | | |
| 1 | AMOUNT: | 155.00 | POSTMARKED: N/A |
| | TYPE: | CREDIT CARD | RECEIVED: 08/14/2016 |
| | NAME: | ORAMAY MERCER 10720 MOON FLOWER ARBOR PLACE LAS VEGAS NV 89144 US | |
| | CARD NO: | XXXXXXXXXXXX2667 | AUTH CODE: 013245 |
| | NAME ON CARD: | ORAMAY MERCER | |
| | EXPIRES: | 06/2017 | |
| | SIGNATURE: | | |

| |
|---------|
| REMARKS |
| |

This receipt was generated by the automated BLM Collections and Billing System and is a paper representation of a portion of the official electronic record contained therein.

Run Date: 07/19/16

Run Time: 03:13 PM

**DEPARTMENT OF THE INTERIOR
BUREAU OF LAND MANAGEMENT
MINING CLAIMS**

MC Maintenance Fees Paid Through the BLM Pay Portal

CBS Receipt: 3590674

Printed For Lead File # **AMC424578**

Agency Tracking ID: 1466612360

Assessment Year: 2017

Number of BLM Serial Nr: 1

Paid On: 06/22/2016

Total Amount Paid: \$155.00

| Claim Name | BLM Serial No | Lead File No | Amount Paid |
|--------------|---------------|--------------|-------------|
| CRYSTAL HILL | AMC424578 | AMC424578 | \$155.00 |

United States Department of the Interior
Bureau of Land Management
 BUSINESS & SUPPORT SVCS DIV
 ONE N CENTRAL AVE SUITE 800
 PHOENIX, AZ 85004 -4427
 Phone: (602) 417-9200

Receipt

No: 3590674

| | |
|--|--|
| Transaction #: 3693853 | |
| Date of Transaction: 06/22/2016 | |
| CUSTOMER: | |
| | CRYSTAL SUTTON 2091 E MURRAY HOLLADAY RD SLC,UT 84117 US |

| LINE # | QTY | DESCRIPTION | REMARKS | UNIT PRICE | TOTAL |
|---------------|------|--|---------|------------|-----------------|
| 1 | 1.00 | LOCATABLE MINERALS / MINING CLAIMS- NOT NEW-UNADJUD,ONE AUTH NO. ONLY / MINING CLAIM MONEY RECEIVED CASES: AMC424578/\$155.00 | | - n/a - | 155.00 |
| TOTAL: | | | | | \$155.00 |

| PAYMENT INFORMATION | | | | |
|---|---------------|--|-------------|------------|
| NOTE: Items will appear on credit card statement as "BLM O Mining Claim". | | | | |
| 1 | AMOUNT: | 155.00 | POSTMARKED: | N/A |
| | TYPE: | CREDIT CARD | RECEIVED: | 06/22/2016 |
| | NAME: | CRYSTAL SUTTON 2091 E MURRAY HOLLADAY RD SLC UT 84117 US | | |
| | CARD NO: | XXXXXXXXXXXX4131 | AUTH CODE: | 019065 |
| | NAME ON CARD: | CRYSTAL SUTTON | | |
| | EXPIRES: | 11/2018 | | |
| | SIGNATURE: | | | |

| |
|---------|
| REMARKS |
| |

This receipt was generated by the automated BLM Collections and Billing System and is a paper representation of a portion of the official electronic record contained therein.

AFFIDAVIT OF ANNUAL ASSESSMENT WORK

424578

402301

403502

421076

WHEN RECORDED, MAIL DOCUMENT TO:

NAME: GARY ST. PIERRE

ADDRESS: 669 So. CLIFFORD WAY #10

CITY, STATE, ZIP: YUMA, AZ. 85364

2015-04374
Page 1 of 3
Requested By: Gary Pierre
SHELLY D BAKER, RECORDER
OFFICIAL RECORDS OF LA PAZ COUNTY, AZ
12-03-2015 10:25 AM Recording Fee \$15.00

FOR COUNTY RECORDER'S USE

No. of Claims 5
x \$10/claim
Total due BLM \$ 50.⁰⁰

TO ALL WHOM IT MAY CONCERN:

1. The undersigned certifies that at least \$100 per claim was expended for development, labor and improvements, or equivalent value added, as the annual assessment work for the assessment year ending September 1, 2015 for the following contiguous unpatented mining claim(s), located in the County of LA PAZ, in the State of ARIZONA.

| BLM Serial No. | Name of Claim | Tp | Rg | Sec | Mer | County Recordation Book and Page No. | Date |
|----------------|-----------------|-----|-----|-----|-----|--------------------------------------|---------|
| 424580 | REPUBLIC MINE | 3N | 16W | 5 | | 2013-02794 | 12-3-15 |
| 402304 | GOLD PASS #5 | 7N | 12W | 17 | | NE 1/4 OF SE 1/4 | 12-3-15 |
| 403513 | TRES AMIGOS #6 | 10N | 16W | 35 | | SE 1/4 OF NE 1/4 | 12-3-15 |
| 421076 | TRES AMIGOS #3A | 10N | 16W | 35 | | 2013-00324 | 12-3-15 |
| 403511 | TRES AMIGOS #3 | 10N | 16W | 35 | | NE 1/4 OF NE 1/4 | 12-3-15 |
| | | | | | | | |
| | | | | | | | |
| | | | | | | | |
| | | | | | | | |
| | | | | | | | |

RECEIVED
BLM AZ STATE OFFICE
2015 DEC 7 P 3:08
PHOENIX, ARIZONA

(Continued on page 2)

INTERED
DEC 03 2015
BY: Ram

RECEIPT # 3449741

2. Type of labor and improvements (specify what was done and give the total value for that labor and improvement to show at least \$100 for each claim). If a geological, geochemical, or geophysical survey was performed, as per 30 U.S.C. 28-1, reference the title of the report of survey, give cost and date of the survey and report, and indicate it was filed with the County Recorder:

| Description of Work Performed | Value of Work Performed | Date Work Was Performed |
|--|-------------------------|--|
| REFLAG REPLACE ALL CORNER MARKERS, REPLACE SHOT UP & MISSING SIGNS, FIX WIREHOUSE ROADS, CLEAN UP GARBAGE LEFT BY CAMPERS & CLAIM JUMPERS. ON ALL CLAIMS! | \$800. ✓ | BETWEEN JANUARY 1 ST 2015 & JUNE 1 ST 2015 |

3. Name and mailing address of each person who performed the labor and improvements:

| | |
|---|--|
| Name (please print) <u>GARY ST. PIERRE</u> <u>WANNITA BURGESS</u> | Current Mailing Address (please print) <u>1609 SO. CLIFFORD WAY #10 YUMA, AZ. 85364</u> <u>SAME AS ABOVE</u> |
|---|--|

4. Name and mailing address of each person who holds and claims the subject mining claim(s) for the valuable minerals contained therein. Be sure to indicate if there is a change of address:

| | |
|---|--|
| Name (please print) <u>GARY ST. PIERRE</u> <u>WANNITA BURGESS</u> | Current Mailing Address (please print) <u>1609 SO. CLIFFORD WAY #10 YUMA, AZ. 85364</u> <u>SAME AS ABOVE</u> |
|---|--|

RECEIVED
 BLM AZ STATE OFFICE
 2015 DEC - 1 PD 3 08
 PHOENIX, ARIZONA

5. The undersigned testifies that on the date of JUNE 1ST, 2015, all monuments required by law were erected upon the subject claim(s), and all notices required by law were posted on the subject claim(s) or copies thereof were in place, and at said date, each corner monument bore or contained

markings sufficient to appropriately designate the corner of the claim to which it pertains and the name of the claim(s).

I hereby certify under penalty of perjury under the laws of the State of ARIZONA that the foregoing statements are true and correct:

[Signature] Date: 12-3-2015
(Signature of person responsible for above statement)

Title 18 U.S.C. 1001 and 43 U.S.C. 1212 make it a crime for any person knowingly and willfully to make to any department or agency of the United States any false, fictitious or fraudulent statements or representations as to any matter within its jurisdiction.


Notary Block

SUBSCRIBED AND SWORN TO before me, this 3rd day of December 2015

By: [Signature]
(Signature of Affiant)

Title: Notary

My Commission Expires: 12-4-16



INSTRUCTIONS

1. This is an optional form that may be used to satisfy the requirements for the Bureau of Land Management (BLM) under the provisions of 43 U.S.C. §1744 and 30 U.S.C. §28-28d and the regulations thereunder (43 CFR part 3835). Since local and State laws may vary, you should contact your local and State agencies where the claims are located to ensure all applicable laws and requirements are satisfied.
2. The claimant(s) must fill in the date in paragraph 1 for the applicable assessment year and the county and state where the claims are located.
3. All claim names, BLM serial numbers, legal descriptions, and original county recording information must be listed for the claims pertaining to this assessment notice.
4. The claimant(s) must complete paragraph 2 listing all labor or improvements which was performed on or did benefit the subject mining claims. The value and date of the labor or improvements must also be listed. The total amount of labor or improvements can be listed, but the total expenditure must equal at least \$100 for each claim.
5. The names and current mailing addresses of the person(s) performing the labor shall be listed in paragraph 3.
6. The name and current mailing address of each owner (claimant) of the claims shall be listed in paragraph 4. The mailing address shall be the owner's address and not the address of an agent or anyone representing the claimant. Be sure to note if there has been a change of address.
7. Paragraph 5 shall be completed to show the date it was verified that all monuments required by law were properly erected, all notices were posted, and that corners were appropriately designated for all claims listed.
8. An exact legible reproduction or duplicate (other than microfilm or other electronic media) of this affidavit or another type of affidavit of assessment work that you file or will file in the county where each claim is located, must be filed with the BLM on or before December 30 of the calendar year in which the assessment year ends. For mill or tunnel sites, a separate notice of intent to hold must be filed with the BLM on or before December 30. Requirements for filing a notice of intent to hold can be found at 43 CFR 3835.33.
9. A processing fee of \$10 for each claim listed must be remitted to the BLM along with this or any other affidavit of assessment work.

RECEIVED
MAY 06 - 7 P 3:08
PHOENIX, ARIZONA
Form 3830-4, page 3)

ST. PIERRE
669 SO. CLIFFORD WAY
#10
QUANA, AZ 85364

PHOENIX AZ 852

03 DEC 2015 PM 5 L



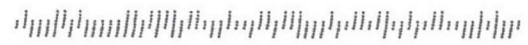
RECEIVED
BLM AZ STATE OFFICE

2015 DEC -7 P 3:00

PHOENIX, ARIZONA

U.S. DEPT. OF INTERIOR
B.L.M.
ARIZONA STATE OFFICE
1 NORTH CENTRAL AVE, SUITE 800
PHOENIX, AZ, 85004

85004442700



ST. YIENKE
669 SO. CLIFFORD WAY
#10
GUAMA, AZ. 85364

RECEIVED
BLM AT STATE OFFICE

2015 DEC -7 P 3:00

PHOENIX, ARIZONA

U.S. DEPT. OF INTERIOR
B.L.M.
ARIZONA STATE OFFICE
1 NORTH CENTRAL AVE, SUITE 800
PHOENIX, AZ, 85004

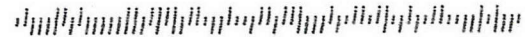
PHOENIX AZ 852

03 DEC 2015 PM 5:1



TO
YOU
FOREVER-USA

85004442700



United States Department of the Interior
Bureau of Land Management
 LANDS/RECREATION & PLANNING
 ONE N CENTRAL AVE
 PHOENIX, AZ 85004 -2203
 Phone: 602-417-9200

Receipt

No: 3449741

| | |
|--|--|
| Transaction #: 3549228 | |
| Date of Transaction: 12/08/2015 | |
| CUSTOMER: | |
| GARY ST PIERRE 669 S CLIFFORD WAY # 10 YUMA,AZ 85364-2629 US | |

| LINE # | QTY | DESCRIPTION | REMARKS | UNIT PRICE | TOTAL |
|---------------|------|---|-----------------|------------|----------------|
| 1 | 1.00 | LOCATABLE MINERALS / MINING CLAIMS- NOT NEW-UNADJUD,ONE AUTH NO. ONLY / MINING CLAIM MONEY RECEIVED CASES: AMC424580/\$50.00 | POL - 5 2015 | - n/a - | 50.00 |
| TOTAL: | | | | | \$50.00 |

| PAYMENT INFORMATION | | | | | |
|---------------------|-----------|---|-------------|------------|--|
| 1 | AMOUNT: | 50.00 | POSTMARKED: | 12/03/2015 | |
| | TYPE: | CHECK | RECEIVED: | 12/07/2015 | |
| | CHECK NO: | 3347 | | | |
| | NAME: | ST PIERRE, GARY E 669 S CLIFFORD WAY # 10 YUMA AZ 85364-2629 US | | | |

| |
|---------|
| REMARKS |
| |

This receipt was generated by the automated BLM Collections and Billing System and is a paper representation of a portion of the official electronic record contained therein.

385

MAINTENANCE FEE WAIVER CERTIFICATION

Amc402301

403502

421076

FORM APPROVED

OMB NO. 1004-0114

Expires: October 31, 2016

424578

SEE INSTRUCTIONS ON PAGE 2

- This small miner waiver is filed for the assessment year beginning on September 1, 2015 and ending on September 1, 2016.
- The undersigned and all related parties owned ten or fewer mining claims, mill, or tunnel sites located and maintained on Federal lands in the United States of America on September 1, 2015.
- The undersigned have performed the assessment work required by law for each mining claim listed prior to filing this waiver and understand that by filing this form, the undersigned must file an affidavit of assessment work with the Bureau of Land Management (BLM) by the December 30th following the filing of this waiver.
- The undersigned understand that if the assessment work obligation has not yet come due under 30 U.S.C. 28 (for those claims in their first assessment year only), a notice of intent to hold reciting this condition must be recorded by the December 30th following the filing of this waiver.
- The undersigned understand that mill and tunnel sites may also be listed on this waiver and be waived from payment of the maintenance fee, and that a notice of intent to hold for these sites is required to be filed with the BLM by the December 30th following the filing of this waiver.
- The undersigned understand and acknowledge that pursuant to 43 U.S.C. 1212 and 18 U.S.C. 1001, the filing or recording of a false, fictitious, or fraudulent document with the BLM may result in a fine of up to \$250,000, a prison term not to exceed five years, or both.
- The mining claims, mill or tunnel sites for which this waiver from payment of the maintenance fees is requested are:

| CLAIM OR SITE NAME | BLM RECORDATION SERIAL NUMBER |
|--------------------|-------------------------------|
| 1. GOLD PASS #5 | ✓ Amc # 402304 ✓ |
| 2. TRES AMIGOS #6 | ✓ Amc # 403513 |
| 3. REPUBLIC | ✓ Amc # 424580 |
| 4. TRES AMIGOS 3A | ✓ Amc # 421076 |
| 5. TRES AMIGOS 3 | ✓ Amc # 403511 |
| 6. | |
| 7. | |
| 8. | |
| 9. | |
| 10. | |

RECEIVED
BLM ASSET/TH OFFICE
2015 AUG 25 PD 3:25
PHOENIX, ARIZONA

The owner(s) (claimants) of the above mining claims and sites are:

GARY ST. PIERRE ✓
(Owner's Name - Please Print)
669 SO. CLIFFORD WAY #10
(Owner's Mailing Address)

G. St. Pierre
(Owner's Signature)
YUMA AZ 85364
(City) (State) (Zip Code)

WANNITA N. BURGESS ✓
(Owner's Name - Please Print)
SAME AS ABOVE
(Owner's Mailing Address)

Wannita N. Burgess
(Owner's Signature)
(City) (State) (Zip Code)

ENTERED SEP 10 2015

(Owner's Name - Please Print)

NW CHECK
FB (Owner's Signature) *Boards FB*

(Owner's Mailing Address)

(City) (State) (Zip Code)

(Owner's Name - Please Print)

(Owner's Signature)

(Owner's Mailing Address)

(City) (State) (Zip Code)

| | | | |
|-------------------------------|---------------------|---------|------------|
| (Owner's Name - Please Print) | (Owner's Signature) | | |
| (Owner's Mailing Address) | (City) | (State) | (Zip Code) |
| (Owner's Name - Please Print) | (Owner's Signature) | | |
| (Owner's Mailing Address) | (City) | (State) | (Zip Code) |
| (Owner's Name - Please Print) | (Owner's Signature) | | |
| (Owner's Mailing Address) | (City) | (State) | (Zip Code) |
| (Owner's Name - Please Print) | (Owner's Signature) | | |
| (Owner's Mailing Address) | (City) | (State) | (Zip Code) |

PHOENIX, ARIZONA
 2015 AUG 25 10 32 AM
 BLM RECEIVED

18 U.S.C. 1001 and 43 U.S.C. 1212 make it a crime for any person knowingly and willfully to make to any department or agency of the United States any false, fictitious or fraudulent statements or representations as to any matter within its jurisdiction.

INSTRUCTIONS

1. This certification is made under the provisions of 43 U.S.C. § 1744 and 30 U.S.C. §28-28k and the regulations thereunder (43 CFR Part 3830).
2. The claimant(s) must fill in the dates in paragraph 1 for the beginning and ending of the assessment year for which this waiver is sought.
3. The claimant(s) must fill in the date in paragraph 2 for the beginning of the assessment year for which this waiver is sought.
4. All claim and site names and BLM serial numbers must be listed for the mining claims, mill sites, and tunnel sites for which the waiver is sought.
5. All owners of the mining claims, mill sites, and tunnel sites and their addresses must be given.
6. This waiver form must be signed by all the claimants or their designated agent, in original form. If an agent is designated, a notarized designation of agent, signed by all of the claimants with proper address given, must be submitted with this waiver.
7. This form must be filed no later than September 1st for the upcoming assessment year in the BLM State Office where the mining claims or sites are recorded, or the waiver cannot be granted by the BLM. (Example: To obtain a waiver for the assessment year 2012, which begins on September 1, 2011, you must qualify for and file for a waiver no later than September 1, 2011, in the proper BLM State Office.)
8. For all mining claims which require assessment work, you must record an affidavit of labor on or before the December 30th immediately following the filing of this waiver. For all other mining claims or sites waived, you must record a notice of intent to hold on or before the December 30th immediately following the filing of this waiver.
9. Mill and tunnel sites may also be listed on this waiver and be waived from payment of the maintenance fee. A notice of intent to hold for these sites is required to be filed by the December 30th following the filing of this waiver.

FOR OFFICIAL USE ONLY

G. ST. PIERRE
669 So. CLIFFORD Way #10
YUMA, AZ. 85364

\$0.48⁵
US POSTAGE
FIRST-CLASS

071V00634185
89408
000035111



US DEPT. OF INTERIOR
BUREAU OF LAND MANAGEMENT
ARIZONA STATE OFFICE
ONE NORTH CENTRAL AVE. STE 800
PHOENIX, AZ. 85004-4422

UNITED STATES DEPARTMENT OF THE INTERIOR
BUREAU OF LAND MANAGEMENT

MC NATIONWIDE CLAIMANT LISTING
September 10, 2015

| Cust | AZ | CA | NM | National Total |
|---|----------|----------|----------|-------------------|
| | CLAIMANT | CLAIMANT | CLAIMANT | |
| BURGESS WAUNITA 669 S CLIFFORD WAY # 10 YUMA, AZ 85364-2629 | 5 | 2 | 1 | 8 |
| ST PIERRE GARY 669 S CLIFFORD WAY # 10 YUMA, AZ 85364-2629 | 5 | 2 | 1 | 8 |

424578

When Recorded Return Document to:

GARY ST. PIERRE
1069 So. CLIFFORD Way #10
Yuma, AZ. 85364

402301
403502
421076

Check here if this is a change of address.

Telephone (360) 582-7723

E-mail address: _____

AFFIDAVIT OF PERFORMANCE OF ANNUAL WORK


1. State of Arizona, County of LA PAZ ss:

2. I (Name) GARY ST. PIERRE

3. Reside at (Address) SAME AS ABOVE

1069 So. CLIFFORD Way #10

City YUMA County YUMA



State AZ Zip 85364 being duly sworn, depose and say that I am a citizen of the United States, more than eighteen years of age, and that all of the facts set forth in this affidavit, subject to the provisions and penalties of 18 U.S.C. 1001 pertaining to the filing of false, fictitious, or fraudulent statements with the United States, are true and correct according to the best of my knowledge, information and belief.

4. Owner's name and address (if not shown in Items 1-3 above), _____

5. That I am personally acquainted with the mining claim(s). The work and improvements were made by and at the expense of the owner(s) of said claim(s). Said contiguous group of claims, listed on this document, are situated in the

(optional) Mining District; LA PAZ County, Arizona.

| Line No. | AMC NUMBER | CLAIMS/SITE NAME | COUNTY RECORDER DATA (If available) | TWP | RNG | SEC |
|----------|-------------------|------------------|-------------------------------------|-----|-----|-----|
| 1 | 424580 | REPUBLIC MINE | 2013-02794 | 3N | 16W | 5 |
| 2 | 402304 | GOLD PASS #5 | NE 1/4 OF SE 1/4 | 7N | 12W | 17 |
| 3 | 403513 | TRES AMIGOS #6 | SE 1/4 OF NE 1/4 | 10N | 16W | 35 |
| 4 | 421076 | TRES AMIGOS #3A | 2013-00324 | 10N | 16W | 35 |
| 5 | 403511 | TRES AMIGOS #3 | NE 1/4 OF NE 1/4 | 10N | 16W | 35 |
| 6 | | | | | | |

Form: MCF108
Revised Jan. 2006
Page 1 of 2

ENTERED
DEC 04 2014
BY: R.M.

AFFIDAVIT OF PERFORMANCE OF ANNUAL WORK - page 2

BLM Date Stamp

2014 DEC 2 P 2:50 PHOENIX, ARIZONA

| | | | | | | |
|----|--|--|--|--|--|--|
| 7 | | | | | | |
| 8 | | | | | | |
| 9 | | | | | | |
| 10 | | | | | | |

6. That between the dates starting at 12 o'clock noon on September 1, 20 14 and ending at 12 o'clock noon on September 1, 20 15 at least \$ 800.00 dollars worth of work and improvements were done and performed upon said claim(s) or upon one or more of a contiguous group of claims for the benefit of all, wholly or partly outside of a contiguous group of claims for the benefit of all, not including the location work.

7. That the following persons were employed to perform the work and improvements described herein: _____

8. That the work and improvements performed were: REFLAG ALL CORNERS, REPLACE SIGNS, ROAD WORK TO CLAIMS DUE TO WASHOUTS

9. Dated: 11-24-14 Signature: [Signature]

SUBSCRIBED AND SWORN TO before me, a Notary Public, this 24 day of November, 20 14

By: [Signature]

Notary Public _____

My Commission Expires April 28, 2016

CLAUDIA L SLATON Notary Public - State of Arizona YUMA COUNTY My Commission Expires April 28, 2016

Bureau of Land Management Arizona State Office www.az.blm.gov

No. of Claims: 5 x \$10 \$50.00
Check No.: 3316 Init. [Init]
Receipt No.: 3182185
For BLM Use Only

Form: MCF108 Revised Jan. 2006 Page 2 of 2

This form is available from the Arizona Department of Mines & Mineral Resources and may be reproduced.



State of Arizona)
County of La Paz) SS
I, Shelly D. Baker, Recorder in and for the County of La Paz, State of Arizona, do hereby certify that the foregoing attached copy, consisting of 2 pages, is a true and correct copy of the document recorded in my office as Recording No. 2014-3704. This certification valid only if printed in purple ink. Witness my hand and official seal this date: 11-25-2014

Shelly D. Baker, County Recorder
By: [Signature]

669 So. CLIFFORD WAY
#10
YUMA, AZ. 85364

PHOENIX AZ 852

01 DEC 2014 PM 5 L



RECEIVED
BLM AZ STATE OFFICE

2014 DEC -2 P 2:46

PHOENIX, ARIZONA. DEPARTMENT OF INTERIOR
BLM.
ARIZONA STATE OFFICE
1 NORTH CENTRAL AVE. STE 800
PHOENIX, AZ. 85004

85004442700



669 So. CLIFFORD WAY
#10
YUMA, AZ. 85364

PHOENIX AZ 852

01 DEC 2014 PM 5 L

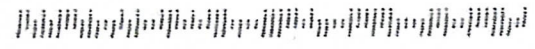


RECEIVED
BLM AZ STATE OFFICE

2014 DEC -2 P 2:46

PHOENIX, ARIZONA. DEPARTMENT OF INTERIOR
BLM.
ARIZONA STATE OFFICE
1 NORTH CENTRAL AVE. STE 800
PHOENIX, AZ. 85004

85004442700



United States Department of the Interior
Bureau of Land Management
 LANDS/RECREATION & PLANNING
 ONE N CENTRAL AVE
 PHOENIX, AZ 85004 -2203
 Phone: 602-417-9200



No: 3182185

| | |
|---|--|
| Transaction #: 3275203 | |
| Date of Transaction: 12/03/2014 | |
| CUSTOMER: | |
| GARY ST PIERRE 669 S CLIFFORD WAY # 10 YUMA, AZ 85364-2629 US | |

| LINE # | QTY | DESCRIPTION | REMARKS | UNIT PRICE | TOTAL |
|---------------|------|--|-----------------|------------|----------------|
| 1 | 1.00 | LOCATABLE MINERALS / MINING CLAIMS- NOT NEW-UNADJUD, ONE AUTH NO. ONLY / MINING CLAIM MONEY RECEIVED CASES: AMC424580/\$50.00 | POL (5) 2014 | - n/a - | 50.00 |
| TOTAL: | | | | | \$50.00 |

| PAYMENT INFORMATION | | | | | |
|---------------------|-----------|---|-------------|------------|--|
| 1 | AMOUNT: | 50.00 | POSTMARKED: | 12/01/2014 | |
| | TYPE: | CHECK | RECEIVED: | 12/02/2014 | |
| | CHECK NO: | 3316 | | | |
| | NAME: | ST PIERRE, GARY E 669 S CLIFFORD WAY # 10 YUMA AZ 85364-2629 US | | | |

| REMARKS |
|---------|
| |

This receipt was generated by the automated BLM Collections and Billing System and is a paper representation of a portion of the official electronic record contained therein.

AMC 424578

NO MONEY FOR NOI PAID MIF for 2016 but they = USED THE WRONG FORM. ps

NOTICE OF INTENTION TO HOLD MINING CLAIMS/SITES

When Recorded Return Document to:
GRE Inc.
2091 E. Murray Holladay Rd. #22E
Salt Lake City, UT 84117

RECEIVED
2014 NOV 12 P 3:29
PHOENIX, ARIZONA
BLM
Date
Stamp

Check here if this is a change of address. 3:21 p I called & spoke to Crystal & Heather.
Telephone: 385-218-2138 ✓ 12/15/14 ps
E-mail Address hsherman@goldrushexpeditions.com

I (We) intend to hold the claims(s) and/or site(s) listed below for the calendar year 2016, and I (We) have filed or will file a Notice of Intent to Hold in the county where the claim (s) is located.

Reason for filing a Notice of Intent to Hold instead of an assessment work filing (check one):

- Maintenance fee was paid to maintain claim(s) during this assessment year.
- Mill or tunnel sites.
- Claim(s) was located during the current assessment year.
- BLM has deferred assessment work (attach copy of decision granting deferment, or pending petition for deferment including date petition was filed.)

| Line No. | AMC NUMBER | CLAIM/SITE NAME | COUNTY RECORDER DATA (If available) | TWP | RNG | SEC |
|----------|------------|-----------------|-------------------------------------|-----|-----|-----|
| 1 | 424578 | Crystal Hill | 2013-02793 | 3N | 17W | 11 |
| 2 | | | | | | |
| 3 | | | | | | |
| 4 | | | | | | |
| 5 | | | | | | |
| 6 | | | | | | |
| 7 | | | | | | |
| 8 | | | | | | |
| 9 | | | | | | |
| 10 | | | | | | |

Form: MCF110
Revised Jan.2006
Page 1 of 2

ENTERED
NOV 17 2014
BY: Rdm

NOTICE OF INTENTION TO HOLD MINING CLAIMS/SITES
page 2

RECEIVED
BLM STATE OFFICE
2014 NOV 12 P 3:29
PHOENIX, ARIZONA
BLM
Date
Stamp

1. State of Arizona, County of LA Paz

2. I (Name) Daniel Jones

3. Reside at (Address) 2091 E. Murray Hollday Rd. #22E

City Salt Lake City County Salt Lake State UT Zip 84117 being duly sworn, depose and say that I am a citizen of the United States, more than eighteen years of age, that all of the facts set forth in this notice, subject to the provisions and penalties of 18 U.S.C. 1001 pertaining to the filing of false, fictitious, or fraudulent statements with the United States, are true and correct according to the best of my knowledge, information and belief.

4. Owner's name and address (If not shown in Items 1-3 above). Terry and Klint Mowrer
PO Box 8871 Kalispell, MT 21933

5. Dated: 9/13/2014 Signature: *[Handwritten Signature]*

Bureau of Land Management
Arizona State Office
www.az.blm.gov

No. of Claims: 1 x \$10 = \$155.00
Check No: 002191 Init. AEH
Receipt No.: 3168808
For BLM Use Only

Person Requesting: Daniel Jones, GRE Inc.

2014 11 12
Page 1 of 3
Requested Date: 11/12/2014
PUBLIC CLERK - RECORDER
OFFICIAL RECORDS OF LA PAZ COUNTY, AZ
10-09-2014 10:53 PM Recording Fee: \$15.00

RETURN TO:

GRE Inc.
2091 E. Murray Holladay Road #22E
Salt Lake City, UT 84117

This Area For Recorder's Use Only

TITLE OF DOCUMENT: Maintenance Fee Payment Form

DLN RECEIVED
2014 NOV 12 P 3:29
PHOENIX, ARIZONA

This page intended as a
COVER SHEET

(PURSUANT TO Government code §27361.6)

Wron's form

ENTERED
NOV 17 2014
BY: RAM

*2016
MAINT
FEE
ENTERED*

SHORT #10
NOI
MAINT FEE
ENTERED

United States Department of the Interior
Bureau of Land Management
 LANDS/RECREATION & PLANNING
 ONE N CENTRAL AVE
 PHOENIX, AZ 85004 -2203
 Phone: 602-417-9200

Receipt

No: 3168808

| | |
|---|--|
| Transaction #: 3261517 | |
| Date of Transaction: 11/14/2014 | |
| CUSTOMER: | |
| GRE INC 2091 E MURRAY HOLLADAY RD STE 22E SALT LAKE CITY, UT 84117-5017 US | |

| LINE # | QTY | DESCRIPTION | REMARKS | UNIT PRICE | TOTAL |
|---------------|------|--|--|------------|-----------------|
| 1 | 1.00 | LOCATABLE MINERALS / MINING CLAIMS-NOT NEW-UNADJUD, ONE AUTH NO. ONLY / MINING CLAIM MONEY RECEIVED CASES: AMC424578/\$155.00 | MAINT FEE PYMNT (1) 2016 / NOI (1) 2016 <i>no money NOI</i> | - n/a - | 155.00 |
| TOTAL: | | | | | \$155.00 |


| PAYMENT INFORMATION | | | |
|---------------------|-----------|--|----------------------|
| 1 | AMOUNT: | 155.00 | POSTMARKED: N/A |
| | TYPE: | CHECK | RECEIVED: 11/12/2014 |
| | CHECK NO: | 002191 | |
| | NAME: | GRE INC 2091 E MURRAY HOLLADAY RD STE 22E SALT LAKE CITY UT 84117-5017 US | |

REMARKS

** Used THE WRONG FORM. Should be the M/F pm't only, not the NOI. ps*

This receipt was generated by the automated BLM Collections and Billing System and is a paper representation of a portion of the official electronic record contained therein.

** I spoke to Heather @ 385-218-2138 she meant to only file the M/F pm't for 2016; not the NOI form. ps*



GOLD RUSH


EXPEDITIONS

2091 E. MURRAY HOLLADAY RD, STE. 22E

SALT LAKE CITY, UTAH 84117



7013 2630 0001 6222 0867

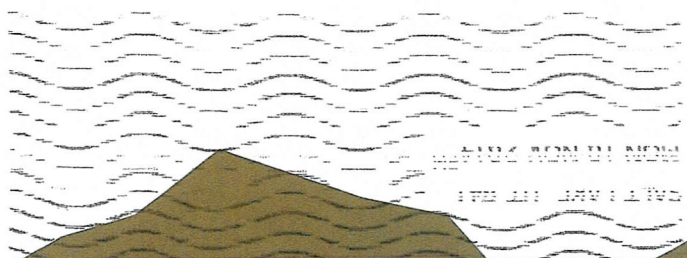


RECEIVED
BLM / PHOENIX OFFICE

2014 NOV 12 P 3:29

PHOENIX, ARIZONA

Arizona BLM
Attn: Cashier
One N. Central Ave., Ste. 800
Phoenix, AZ 85004



UNITED STATES
DEPARTMENT OF THE INTERIOR
BUREAU OF LAND MANAGEMENT
**MAINTENANCE FEE PAYMENT FORM FOR
LODE CLAIMS, MILL SITES, AND TUNNEL SITES**

AMC424578
423771
415905
426116

Remitter Name: GRE Inc.
Mailing Address: 2091 E. Murray Holladay Rd. #22E
City, State, Zip: Salt Lake City, UT 84117

Check here if this is a change of address.

FOR COUNTY RECORDER'S USE

No. of claims/sites 6
x \$140 per claim/site
Total due BLM \$ 930.00

- The maintenance fee may be paid by cash, check, money order, Bureau of Land Management (BLM) Declining Deposit Account, or credit card (VISA, American Express, Discover, or MasterCard). Payments must be remitted to the BLM State Office where your claim or site is recorded and received on or before September 1. If the payment is mailed, the envelope must be postmarked by a bona fide delivery service on or before September 1 and received at the proper BLM State Office within 15 calendar days after the due date. Payments may also be made by telephone using a credit card. A complete listing of BLM State Offices with their addresses and phone numbers can be found at <http://www.blm.gov>.
- The maintenance fee for the following claim(s)/site(s) applies to the assessment year 2015.

| CLAIM/SITE NAME | BLM SERIAL NO. |
|-----------------|----------------|
| Crystal Hill | AMC#424578 |
| Golden Gate | AMC#423772 |
| Dangie | AMC#415914 |
| Nellie Meda | AMC#429582 |
| Silver Pheasant | AMC#426117 |
| Brooklyn | AMC#426116 |
| | |
| | |
| | |

RECEIVED
BLM AZ STATE OFFICE
2014 AUG 13 P 1:20
PHOENIX, ARIZONA

Use a separate sheet for additional claim/site names, serial numbers, and claimant names and addresses.

(Continued on page 2)

ENTERED
AUG 15 2014
BY: RAM

RECEIPT # 3101152

AMC 424578
 423771
 415905
 426116

NOTICE OF INTENTION TO HOLD MINING CLAIMS/SITES

When Recorded Return Document to:
GRE Inc.

2091 E. Murray Holladay Rd. #22E
Salt Lake City, UT 84117

BLM
 Date
 Stamp

PHOENIX, ARIZONA

2014 AUG 13 P 1:20

RECEIVED
 BLM AZ STATE OFFICE

Check here if this is a change of address.
 Telephone: **385-218-2138**
 E-mail Address: hsherman@goldrushexpeditions.com

I (We) intend to hold the claims(s) and/or site(s) listed below for the calendar year 2015, and I (We) have filed or will file a Notice of Intent to Hold in the county where the claim (s) is located.

Reason for filing a Notice of Intent to Hold instead of an assessment work filing (check one):

- Maintenance fee was paid to maintain claim(s) during this assessment year.
- Mill or tunnel sites.
- Claim(s) was located during the current assessment year.
- BLM has deferred assessment work (attach copy of decision granting deferment, or pending petition for deferment including date petition was filed.)

| Line No. | AMC NUMBER | CLAIM/SITE NAME | COUNTY RECORDER DATA (If available) | TWP | RNG | SEC |
|----------|------------|-----------------|-------------------------------------|-----|-----|-----|
| 1 | 424578 | Crystal Hill | | | | |
| 2 | 423772 | Golden Gate | | | | |
| 3 | 415914 | Dangie | | | | |
| 4 | 421582 | Nellie Meda | | | | |
| 5 | 426117 | Silver Pheasant | | | | |
| 6 | 426116 | Brooklyn | | | | |
| 7 | | | | | | |
| 8 | | | | | | |
| 9 | | | | | | |
| 10 | | | | | | |

No fees received.
 Not entered in LR 2000

~~ENTERED~~
 AUG 15 2014
 BY: *Rom*

NOTICE OF INTENTION TO HOLD MINING CLAIMS/SITES
page 2


BLM
Date
Stamp

RECEIVED
BLM AZ STATE OFFICE
2014 AUG 13 P 1:20
PHOENIX, ARIZONA

1. State of Arizona, County of La Paz
2. I (Name) Corey Shuman
3. Reside at (Address) 2091 E. Murray Holladay Rd. #22E

City Salt Lake City County Salt Lake State UT Zip 84117 being duly sworn, depose and say that I am a citizen of the United States, more than eighteen years of age, that all of the facts set forth in this notice, subject to the provisions and penalties of 18 U.S.C. 1001 pertaining to the filing of false, fictitious, or fraudulent statements with the United States, are true and correct according to the best of my knowledge, information and belief.

4. Owner's name and address (if not shown in Items 1-3 above). Crystal Hill is owned by Terry and Clint Mowrer of 44660 S. Ave. 42 E. Space 12 Salome, AZ 85348

5. Dated: 07-08-14 Signature: 

Bureau of Land Management
Arizona State Office
www.az.blm.gov

No. of Claims: _____ x \$10 = _____
Check No: _____ Init _____
Receipt No.: _____
For BLM Use Only

Form: MCF110
Revised Jan. 2006
Page 2 of 2

NOTICE OF INTENTION TO HOLD MINING CLAIMS/SITES
page 2

BLM
Date
Stamp

2014 AUG 13 P 1:20
PHOENIX, ARIZONA

RECEIVED
BLM AZ STATE OFFICE


1. State of Arizona, County of La Paz

2. I (Name) Corey Shuman

3. Reside at (Address) 2091 E. Murray Holladay Rd. #22E

City Salt Lake City County Salt Lake State UT Zip 84117 being duly sworn, depose and say that I am a citizen of the United States, more than eighteen years of age, that all of the facts set forth in this notice, subject to the provisions and penalties of 18 U.S.C. 1001 pertaining to the filing of false, fictitious, or fraudulent statements with the United States, are true and correct according to the best of my knowledge, information and belief.

4. Owner's name and address (if not shown in Items 1-3 above). Dangie is owned by Cynthia Unglesbee
of 196 E. Main Street Westminster, MD 21157


5. Dated: 02-08-14 Signature: 

Bureau of Land Management
Arizona State Office
www.blm.gov

No. of Claims: _____ x \$10 = _____
Check No: _____ Init. _____
Receipt No.: _____
For BLM Use Only

NOTICE OF INTENTION TO HOLD MINING CLAIMS/SITES
page 2


RECEIVED
BLM AZ STATE OFFICE
2014 AUG 13 P 1:20
PHOENIX, ARIZONA
BLM
Date
Stamp

1. State of Arizona, County of La Paz
2. I (Name) Corey Shuman
3. Reside at (Address) 2091 E. Murray Holladay Rd. #22E
City Salt Lake City County Salt Lake State UT Zip 84117 being duly sworn, depose and say that I am a citizen of the United States, more than eighteen years of age, that all of the facts set forth in this notice, subject to the provisions and penalties of 18 U.S.C. 1001 pertaining to the filing of false, fictitious, or fraudulent statements with the United States, are true and correct according to the best of my knowledge, information and belief.
4. Owner's name and address (If not shown in Items 1-3 above). Golden Gate is owned by Carl McClead
106 7th Ave. SW Beach City, OH 44608
5. Dated: 08-08-14 Signature: 

Bureau of Land Management
Arizona State Office
www.blm.gov

| |
|-------------------------------------|
| No. of Claims: _____ x \$10 = _____ |
| Check No: _____ Intt. _____ |
| Receipt No.: _____ |
| For BLM Use Only |


NOTICE OF INTENTION TO HOLD MINING CLAIMS/SITES
page 2



1. State of Arizona, County of La Paz
2. I (Name) Corey Shuman
3. Reside at (Address) 2091 E. Murray Holladay Rd. #22E

City Salt Lake City County Salt Lake State UT Zip 84117 being duly sworn, depose and say that I am a citizen of the United States, more than eighteen years of age, that all of the facts set forth in this notice, subject to the provisions and penalties of 18 U.S.C. 1001 pertaining to the filing of false, fictitious, or fraudulent statements with the United States, are true and correct according to the best of my knowledge, information and belief.

4. Owner's name and address (if not shown in Items 1-3 above). _____

5. Dated: 08-08-14 Signature: 

Bureau of Land Management
Arizona State Office
www.az.blm.gov

| |
|-------------------------------------|
| No. of Claims: _____ x \$10 = _____ |
| Check No: _____ Init. _____ |
| Receipt No.: _____ |
| For BLM Use Only |

Person Requesting: Corey Shumar — E Inc.

RETURN TO:

GRE Inc.
2091 E. Murray Holladay Road #22E
Salt Lake City, UT 84117

This Area For Recorder's Use Only

TITLE OF DOCUMENT: Maintenance Fee Payment Form

Dear BLM Recorder,

Please find enclosed the annual assessment paperwork for 6 claim(s). I understand there is a fee for recording each of these documents. I have enclosed a check and a money order addressed to the BLM with the documents. The money order is for the Silver Pheasant Claim included in the paperwork.

I have also enclosed a postage paid envelope for the documents to be returned.

Thank you for your time and efforts.

Sincerely,

GRE Accounting
Accounting@goldrushexpeditions.com
www.goldrushexpeditions.com

This page intended as a
COVER SHEET

(PURSUANT TO Government code §27361.6)

RECEIVED
BLM AZ STATE OFFICE
2014 AUG 13 P 1:20
PHOENIX, ARIZONA

United States Department of the Interior
Bureau of Land Management
 LANDS/RECREATION & PLANNING
 ONE N CENTRAL AVE
 PHOENIX, AZ 85004 -2203
 Phone: 602-417-9200

ENTERED
 AUG 15 2014
 BY: *RAM*

Receipt

No: 3101152


| | |
|--|--|
| Transaction #: 3192705 | |
| Date of Transaction: 08/14/2014 | |
| CUSTOMER: | |
| GRE INC 2091 E MURRAY HOLLADAY RD STE 22E SALT LAKE CITY,UT 84117-5017 US | |

| LINE # | QTY | DESCRIPTION | REMARKS | UNIT PRICE | TOTAL |
|---------------|------|--|---|------------|-----------------|
| 1 | 1.00 | LOCATABLE MINERALS / MINING CLAIMS-NOT NEW-UNADJUD,ONE AUTH NO. ONLY / MINING CLAIM MONEY RECEIVED CASES: AMC424578/\$930.00 | MAINT FEE PYMNT (6) 2015 / NOI (6) 2014 | - n/a - | 930.00 |
| TOTAL: | | | | | \$930.00 |

| PAYMENT INFORMATION | | | | | |
|---------------------|-----------|--|-------------|------------|--|
| 1 | AMOUNT: | 775.00 | POSTMARKED: | 08/11/2014 | |
| | TYPE: | CHECK | RECEIVED: | 08/13/2014 | |
| | CHECK NO: | 002037 | | | |
| | NAME: | GRE INC 2091 E MURRAY HOLLADAY RD STE 22E SALT LAKE CITY UT 84117-5017 US | | | |
| 2 | AMOUNT: | 155.00 | POSTMARKED: | 08/11/2014 | |
| | TYPE: | CHECK | RECEIVED: | 08/13/2014 | |
| | CHECK NO: | 21929086462 | | | |
| | NAME: | CLOPTON, LISA 3478 CATCLAW DR PMB 228 ABILENE TX 79606 US | | | |

| |
|---------|
| REMARKS |
| |

This receipt was generated by the automated BLM Collections and Billing System and is a paper representation of a portion of the official electronic record contained therein.



GOLD RUSH EXPEDITIONS

2091 E. MURRAY HOLLADAY RD, STE. 22E
SALT LAKE CITY, UTAH, 84117



7013 0600 0000 8972 0766




U.S. MAIL
FIRST CLASS
PERMIT NO. 4444
SALT LAKE CITY, UT 84117

Salt Lake City UT 841
MON 11 AUG 2014 PM

Arizona BLM
Attn: Cashier
One N. Central Ave., Ste. 800
Phoenix, AZ 85004

RECEIVED
BLM AZ STATE OFFICE
2014 AUG 13 P 1:20
PHOENIX, ARIZONA



179

424578
421076
FORM APPROVED
OMB NO. 1004-0114
Expires: August 31, 2013
402301

AZ.

MAINTENANCE FEE WAIVER CERTIFICATION

lm

SEE INSTRUCTIONS ON PAGE 2

- This small miner waiver is filed for the assessment year beginning on September 1, 2014 and ending on September 1, 2015.
- The undersigned and all related parties owned ten or fewer mining claims, mill, or tunnel sites located and maintained on Federal lands in the United States of America on September 1, 2014.
- The undersigned have performed the assessment work required by law for each mining claim listed prior to filing this waiver and understand that by filing this form, an affidavit of assessment work must be recorded by the December 30th following the filing of this waiver.
- The undersigned understand that if the assessment work obligation has not yet come due under 30 U.S.C. 28 (for those claims in their first assessment year only), a notice of intent to hold reciting this condition must be recorded by the December 30th following the filing of this waiver.
- The undersigned understand that mill and tunnel sites may also be listed upon this waiver and be waived from payment of the maintenance fee, and that a notice of intent to hold for these sites is required to be recorded by the December 30th immediately following the filing of this waiver.
- The undersigned understand and acknowledge that pursuant to 43 U.S.C. 1212 and 18 U.S.C. 1001, the filing or recording of a false, fictitious, or fraudulent document with the Bureau of Land Management may result in a fine of up to \$250,000, a prison term not to exceed five years, or both.
- The mining claims, mill or tunnel sites for which this waiver from payment of the maintenance fees is requested are:

403502

| CLAIM OR SITE NAME | BLM RECORDATION SERIAL NUMBER |
|---------------------|-------------------------------|
| 1. GOLD PASS #5 | AME # 402304 ✓ |
| 2. TRES AMIGOS #6 | AME # 403513 |
| 3. TRES AMIGOS #3 | AME # 403511 |
| 4. TRES AMIGOS #3-A | AME # 421076 |
| 5. REPUBLIC MINE | AME # 424580 |
| 6. | |
| 7. | |
| 8. | |
| 9. | |
| 10. | |

RECEIVED
BLM AZ STATE OFFICE
2014 AUG 11 P 2:03
PHOENIX, ARIZONA

The owner(s) (claimants) of the above mining claims and sites are:

GARY ST. PIERRE
(Owner's Name - Please Print)
669 So. CLIFFORD WAY #10
(Street or P.O. Box)
YUMA AZ. 85364
(City) (State) (Zip Code)

G. St. Pierre
(Owner's Signature)

WAWUNIA BURGESS
(Owner's Name - Please Print)
SAME AS ABOVE
(Street or P.O. Box)

Wawunia N. Burgess
(Owner's Signature)

(City) (State) (Zip Code)

(Owner's Name - Please Print)

(Owner's Signature)

(Street or P.O. Box)

(City) (State) (Zip Code)

ENTERED
SEP 9 2014
BY: *RE*

ST. PIERRE
669 SO. CLIFFORD WAY #10
YUMA, AZ. 85364

SACRAMENTO CA 957

05 AUG 2014 PM 5:1



RECEIVED
BLM AZ STATE OFFICE

2014 AUG 11 P 2:03

PHOENIX, ARIZONA

U.S. DEPARTMENT OF INTERIOR
BUREAU OF LAND MANAGEMENT
ARIZONA STATE OFFICE
1 NORTH CENTRAL AVE. SUITE 800
PHOENIX, AZ. 85004


85004\$4427



St. Pierre
669 So. Clifford Way #10
Yuma, AZ. 85364

SACRAMENTO CA 957

05 AUG 2014 5M 51



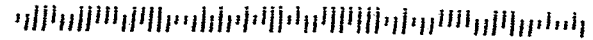
RECEIVED
BLM AZ STATE OFFICE

2014 AUG 11 P 2:03

PHOENIX, ARIZONA

U.S. DEPARTMENT OF INTERIOR
BUREAU OF LAND MANAGEMENT
ARIZONA STATE OFFICE
1 NORTH CENTRAL AVE. SUITE 800
PHOENIX, AZ. 85004

5500484427



(Owner's Name - Please Print)

(Owner's Signature)

(Street or P.O. Box)

(City)

(State)

(Zip Code)

(Owner's Name - Please Print)

(Owner's Signature)

(Street or P.O. Box)

(City)

(State)

(Zip Code)

(Owner's Name - Please Print)

(Owner's Signature)

(Street or P.O. Box)

(City)

(State)

(Zip Code)

(Owner's Name - Please Print)

(Owner's Signature)

(Street or P.O. Box)

(City)

(State)

(Zip Code)

Title 18 U.S.C. Section 1001 and Title 43 U.S.C. Section 1212 makes it a crime for any person knowingly and willfully to make to any department or agency of the United States any false, fictitious or fraudulent statements or representations as to any matter within its jurisdiction.

INSTRUCTIONS

1. This certification is made under the provisions of §1744 of Title 43 and § 28-28k of Title 30 of the United States Code, and the regulations thereunder (43 CFR Part 3830).
2. The claimant(s) must fill in the dates in paragraph 1 for the beginning and ending of the assessment year for which this waiver is sought.
3. The claimant(s) must fill in the date in paragraph 2 for the beginning of the assessment year for which this waiver is sought.
4. All claim and site names and Bureau of Land Management (BLM) serial numbers must be listed for the mining claims, mill sites, and tunnel sites for which the waiver is sought.
5. All owners of the mining claims, mill sites, and tunnel sites and their addresses must be given.
6. This waiver form must be signed by all the claimants or their designated agent, in original form. If an agent is designated, a notarized designation of agent, signed by all of the claimants with proper address given, must be submitted with this waiver.
7. This form must be filed no later than September 1st for the upcoming assessment year in the BLM State Office where the mining claims or sites are recorded, or the waiver cannot be granted by the BLM. (Example: To obtain a waiver for the assessment year 2012, which begins on September 1, 2011, you must qualify for and file for a waiver no later than September 1, 2011, in the proper BLM State Office.)
8. For all mining claims which require assessment work, you must record an affidavit of labor on or before the December 30th immediately following the filing of this waiver. For all other mining claims or sites waived, you must record a notice of intent to hold on or before the December 30th immediately following the filing of this waiver.
9. Mill and tunnel sites may also be listed upon this waiver and be waived from payment of the maintenance fee. A notice of intent to hold for these sites is required to be filed by the December 30th following the filing of this waiver.

PHOENIX, ARIZONA
2011 JUN 11 P 2:03
RECEIVED
BLM AZ STATE OFFICE

FOR OFFICIAL USE ONLY

UNITED STATES
DEPARTMENT OF THE INTERIOR
BUREAU OF LAND MANAGEMENT
**MAINTENANCE FEE PAYMENT FORM
FOR PLACER MINING CLAIMS**

AMC 424578

Remitter Name: Lee Mercer
Mailing Address: 10720 Moon Flower Arbor Place
City, State, Zip: Las Vegas NV 89144

Check here if this is a change of address.

**RECEIVED
BLM AZ STATE OFFICE
2014 JUL 18 3:47
PHOENIX, ARIZONA
FOR COUNTY RECORDER'S OFFICE**

No. of claims 3
Total due BLM \$ 15.00

- The maintenance fee may be paid by cash, check, money order, Bureau of Land Management (BLM) Declining Deposit Account, or credit card (VISA, American Express, Discover, or MasterCard). Payments must be remitted to the BLM State Office where your claim or site is recorded and received on or before September 1. If the payment is mailed, the envelope must be postmarked by a bona fide delivery service on or before September 1 and received at the proper BLM State Office within 15 calendar days after the due date. Payments may also be made by telephone using a credit card. A complete listing of BLM State Offices with their addresses and phone numbers can be found at <http://www.blm.gov>.
- The maintenance fee for the following claim(s) applies to the assessment year 2014.

| CLAIM NAME | BLM SERIAL NO. | ACRES IN CLAIM | PAYMENT DUE TO THE BLM (See Instructions on Page 2) |
|-------------|----------------|----------------|--|
| Golden Harp | AMC424579 | 20 | 15.00 |
| | | | |
| | | | |
| | | | |
| | | | |
| | | | |
| | | | |
| | | | |
| | | | |
| | | | |

Use a separate sheet for additional claim names, serial numbers, and claimant names and addresses.

3080548

L stamp doc - free

**United States Department of the Interior
Bureau of Land Management
LANDS/RECREATION & PLANNING
ONE N CENTRAL AVE
PHOENIX, AZ 85004 -2203
Phone: 602-417-9200**

Receipt

No: 3080548

| | |
|--|--|
| Transaction #: 3171802 | |
| Date of Transaction: 07/18/2014 | |
| CUSTOMER: | |
| LEE MERCER 10720 MOON FLOWER ARBOR PL LAS VEGAS,NV 89144-4285 US | |

| LINE # | QTY | DESCRIPTION | REMARKS | UNIT PRICE | TOTAL |
|---------------|------|--|-----------------------|------------|----------------|
| 1 | 1.00 | LOCATABLE MINERALS / MINING CLAIMS-NOT NEW-UNADJUD,ONE AUTH NO. ONLY / MINING CLAIM MONEY RECEIVED CASES: AMC424579/\$15.00 | ADDITIONAL MAINT FEES | - n/a - | 15.00 |
| TOTAL: | | | | | \$15.00 |

| PAYMENT INFORMATION | | | |
|---|---------------|---|----------------------|
| NOTE: Items will appear on credit card statement as "Bureau of Land Mgmt CO". | | | |
| 1 | AMOUNT: | 15.00 | POSTMARKED: N/A |
| | TYPE: | CREDIT CARD | RECEIVED: 07/18/2014 |
| | NAME: | MERCER, LEE 10720 MOON FLOWER ARBOR PL LAS VEGAS NV 89144-4285 US | |
| | CARD NO: | XXXXXXXXXXXX0260 | AUTH CODE: 803593 |
| | NAME ON CARD: | ORA MAY MERCER | |
| | EXPIRES: | 12/2016 | |
| | SIGNATURE: | | |

| |
|---------|
| REMARKS |
| |

This receipt was generated by the automated BLM Collections and Billing System and is a paper representation of a portion of the official electronic record contained therein.

Run Date: 06/19/14

Run Time: 03:52 PM

**DEPARTMENT OF THE INTERIOR
BUREAU OF LAND MANAGEMENT
MINING CLAIMS**

MC Maintenance Fees Paid Through the BLM Pay Portal

ORAMAY MERCER

Printed For Lead File # AMC424578

CBS Receipt: 3055922

Agency Tracking ID: 1555792393

Assessment Year: 2015

Paid On: 06/13/2014

Number of BLM Serial Nr: 1

Total Amount Paid: \$140.00

| Claim Name | BLM Serial No | Lead File No | Amount Paid |
|-------------|---------------|--------------|-------------|
| GOLDEN HARP | AMC424579 | AMC424578 | \$140.00 |

United States Department of the Interior
Bureau of Land Management
 BUSINESS & SUPPORT SVCS DIV
 ONE N CENTRAL AVE SUITE 800
 PHOENIX, AZ 85004 -4427
 Phone: (602) 417-9200

Receipt

No: 3055922

| | |
|--|--|
| Transaction #: 3146784 | |
| Date of Transaction: 06/13/2014 | |
| CUSTOMER: | |
| ORAMAY MERCER 10720 MOON FLOWER ARBOR PLACE LAS VEGAS,NV 89144 | |

| LINE # | QTY | DESCRIPTION | REMARKS | UNIT PRICE | TOTAL |
|---------------|------|--|---------|------------|-----------------|
| 1 | 1.00 | LOCATABLE MINERALS / MINING CLAIMS- NOT NEW-UNADJUD,ONE AUTH NO. ONLY / MINING CLAIM MONEY RECEIVED CASES: AMC424579/\$140.00 | | - n/a - | 140.00 |
| TOTAL: | | | | | \$140.00 |

| PAYMENT INFORMATION | | | |
|---|---------------|--|----------------------|
| NOTE: Items will appear on credit card statement as "BLM Denver, Colorado". | | | |
| 1 | AMOUNT: | 140.00 | POSTMARKED: N/A |
| | TYPE: | CREDIT CARD | RECEIVED: 06/13/2014 |
| | NAME: | ORAMAY MERCER 10720 MOON FLOWER ARBOR PLACE LAS VEGAS NV 89144 | |
| | CARD NO: | XXXXXXXXXXXX0260 | AUTH CODE: 368672 |
| | NAME ON CARD: | ORAMAY MERCER | |
| | EXPIRES: | 12/2016 | |
| | SIGNATURE: | | |

| |
|---------|
| REMARKS |
| |

This receipt was generated by the automated BLM Collections and Billing System and is a paper representation of a portion of the official electronic record contained therein.

UNITED STATES
DEPARTMENT OF THE INTERIOR
BUREAU OF LAND MANAGEMENT
MAINTENANCE FEE PAYMENT FORM FOR
LODE CLAIMS, MILL SITES, AND TUNNEL SITES

Amc 424578

Remitter Name: GPE Inc.
Mailing Address: 2091 E. Murray Holladay Rd.
City, State, Zip: SLC, UT 84117

Check here if this is a change of address.

RECEIVED
BLM AZ STATE OFFICE
PHOENIX, ARIZONA
2013 AUG 12 PM 2:37
FOR COUNTY RECORDER'S USE

No. of claims/sites 3
x \$140 per claim/site
Total due BLM \$ \$ 20

- The maintenance fee may be paid by cash, check, money order, Bureau of Land Management (BLM) Declining Deposit Account, or credit card (VISA, American Express, Discover, or MasterCard). Payments must be remitted to the BLM State Office where your claim or site is recorded and received on or before September 1. If the payment is mailed, the envelope must be postmarked by a bona fide delivery service on or before September 1 and received at the proper BLM State Office within 15 calendar days after the due date. Payments may also be made by telephone using a credit card. A complete listing of BLM State Offices with their addresses and phone numbers can be found at <http://www.blm.gov>.
- The maintenance fee for the following claim(s)/site(s) applies to the assessment year 2014.

| CLAIM/SITE NAME | BLM SERIAL NO. |
|-----------------|----------------|
| Crystal Hill | Amc 424578 |
| Republic | Amc 424580 |
| Golden Harp | Amc 424579 |
| | |
| | |
| | |
| | |
| | |
| | |
| | |

ENTERED
AUG 29 2013
BY: pb

Use a separate sheet for additional claim/site names, serial numbers, and claimant names and addresses.

Receipt # 2852885

INSTRUCTIONS

1. This is an optional form that may be used to satisfy the requirements for the Bureau of Land Management (BLM) under the provisions of 43 U.S.C. §1744 and 30 U.S.C. §28f and the regulations thereunder (43 CFR part 3834). Since local and State laws may vary, you should contact your local and State agencies where the claims are located to ensure all applicable laws and requirements are satisfied.
2. This form should be used to pay the maintenance fee for placer mining claims only. To pay the maintenance fee for lode mining claims, mill sites or tunnel sites, use Form 3830-5.
3. Complete the section for the number of claims and the amount being remitted to the BLM.
4. Enter the year in paragraph 2 for the applicable assessment year.
5. List all mining claim names and the BLM serial number associated to the claim if the BLM has notified you what the serial number is. Every attempt should be made to include the current BLM serial number for each claim listed. List the acreage for each claim and the amount due based on the acreage. See the chart below for amounts due.
6. The maintenance fee for placer mining claims is paid for every 20 acres of the claim or portion thereof. When making a maintenance fee payment for your placer claim, you should make your payment in accordance with the following chart:

| Number of acres in the claim | Maintenance Fee Payment Due Per Claim |
|------------------------------|---------------------------------------|
| ≤ 20 acres | \$140 |
| > 20 acres but ≤ 40 acres | \$280 |
| > 40 acres but ≤ 60 acres | \$420 |
| > 60 acres but ≤ 80 acres | \$560 |
| > 80 acres but ≤ 100 acres | \$700 |
| > 100 acres but ≤ 120 acres | \$840 |
| > 120 acres but ≤ 140 acres | \$980 |
| > 140 acres but ≤ 160 acres | \$1,120 |
| > 160 acres | Contact the BLM |

Legend: > means greater than; < means less than; = means equal to

7. The name and current mailing addresses of the person paying the maintenance fee(s) should be listed at the top of the form. If this is a change of address for a claimant, that should also be noted.
8. If needed, an additional sheet can be used to continue listing claim names, BLM serial numbers, acres in claim, payment due or the name and current mailing address of additional claimants.
9. If paying by credit card, you must complete the following credit card information on page 4: (a) exact name on the face of the credit card; (b) amount paid; (c) type of card; (d) credit card number; (e) expiration date of the card; and (f) telephone number. You must also sign page 4 to show authorization to charge the credit card.

NOTICES

THE PRIVACY ACT and 43 CFR 2.48(d) require that you be furnished with the following information in connection with the information requested by this form.

AUTHORITY: 30 U.S.C. 28f and 43 CFR part 3834 permit collection of the information requested by this form.

PRINCIPAL PURPOSE: The BLM will use the information you provide to record the annual maintenance fee payment for the claims listed and to verify that payment has been made in accordance with 30 U.S.C. 28f and 43 CFR part 3834.

ROUTINE USES: The BLM will only disclose this information in accordance with the provisions at 43 CFR 2.56(b) and (c).

EFFECT OF NOT PROVIDING INFORMATION: Disclosure of the requested information is required by 30 U.S.C. 28f and 43 CFR part 3834 for claimants paying the annual maintenance fee. The use of this specific form when paying the maintenance fee is optional. However, when paying the maintenance fee, it is the requested information on this form that is required to be submitted along with the fee. Failure to submit all the required information will delay the BLM's processing of the information and may preclude the BLM's acceptance of the maintenance fee payment, which may result in forfeiture of the mining claim(s) by the claimant.

RECEIVED
 BLM AZ STATE OFFICE
 PHOENIX, ARIZONA
 2003 AUG 12 PM 2:37

NOTICE OF INTENTION TO HOLD MINING CLAIMS/SITES

When Recorded Return Document to:

GRE INC.
2091 E. Murray Holladay Rd
SLC, UT 84117

BLM
 Date
 Stamp

PHOENIX, ARIZONA

2012 APR 13 PM 2:37

RECEIVED
 BLM AZ STATE OFFICE

Check here if this is a change of address.
 Telephone: 385-218-2138
 E-mail Address _____

I (We) intend to hold the claims(s) and/or site(s) listed below for the calendar year 20____, and I (We) have filed or will file a Notice of Intent to Hold in the county where the claim (s) is located.

Reason for filing a Notice of Intent to Hold instead of an assessment work filing (check one):

- Maintenance fee was paid to maintain claim(s) during this assessment year.
- Mill or tunnel sites.
- Claim(s) was located during the current assessment year.
- BLM has deferred assessment work (attach copy of decision granting deferment, or pending petition for deferment including date petition was filed.)

| Line No. | AMC NUMBER | CLAIM/SITE NAME | COUNTY RECORDER DATA (If available) | TWP | RNG | SEC |
|----------|------------|-----------------|-------------------------------------|-----|-----|-----|
| 1 | NA | Crystal Hill | | 3N | 17W | 11 |
| 2 | NA | Republic | | 3N | 16W | 5 |
| 3 | | | | | | |
| 4 | | | | | | |
| 5 | | | | | | |
| 6 | | | | | | |
| 7 | | | | | | |
| 8 | | | | | | |
| 9 | | | | | | |
| 10 | | | | | | |

No fees received

NOTICE OF INTENTION TO HOLD MINING CLAIMS/SITES
page 2

BLM
Date
Stamp

RECEIVED
BLM ARIZONA OFFICE
PHOENIX, ARIZONA
2013 AUG 12 11 21 27

- 1. State of Arizona, County of La Paz
- 2. I (Name) Jessica Shuman
- 3. Reside at (Address) 2091 E. Murray Holladay Rd.

City Salt Lake City County Salt Lake State UT Zip 84117 being duly sworn, depose and say that I am a citizen of the United States, more than eighteen years of age, that all of the facts set forth in this notice, subject to the provisions and penalties of 18 U.S.C. 1001 pertaining to the filing of false, fictitious, or fraudulent statements with the United States, are true and correct according to the best of my knowledge, information and belief.

4. Owner's name and address (if not shown in Items 1-3 above). _____

5. Dated: 8.7.13 Signature: Jess Shuman

Bureau of Land Management
Arizona State Office
www.az.blm.gov

No. of Claims: _____ x \$10 = _____
Check No: _____ Init. _____
Receipt No.: _____
For BLM Use Only

NOTICE OF INTENTION TO HOLD MINING CLAIMS/SITES

When Recorded Return Document to:

G&E Inc.
2091 E. Murray Holladay Rd.
SLC, UT 84117

BLM
Date
Stamp

2007 AUG 12 PM 2:37
PHOENIX, ARIZONA

RECEIVED
BLM AZ STATE OFFICE

Check here if this is a change of address.

Telephone: 385-218-2138

E-mail Address _____

I (We) intend to hold the claims(s) and/or site(s) listed below for the calendar year 20____, and I (We) have filed or will file a Notice of Intent to Hold in the county where the claim (s) is located.

Reason for filing a Notice of Intent to Hold instead of an assessment work filing (check one):

- Maintenance fee was paid to maintain claim(s) during this assessment year.
- Mill or tunnel sites.
- Claim(s) was located during the current assessment year.
- BLM has deferred assessment work (attach copy of decision granting deferment, or pending petition for deferment including date petition was filed.)

| Line No. | AMC NUMBER | CLAIM/SITE NAME | COUNTY RECORDER DATA (If available) | TWP | RNG | SEC |
|----------|------------|-----------------|-------------------------------------|-----|-----|-----|
| 1 | NA | Golden Harp | | 4S | 13W | 748 |
| 2 | | | | | | |
| 3 | | | | | | |
| 4 | | | | | | |
| 5 | | | | | | |
| 6 | | | | | | |
| 7 | | | | | | |
| 8 | | | | | | |
| 9 | | | | | | |
| 10 | | | | | | |

No fee received

NOTICE OF INTENTION TO HOLD MINING CLAIMS/SITES
page 2

BLM
Date
Stamp

RECEIVED
BLM AZ STATE OFFICE
PHOENIX, ARIZONA
2013 JUN 12 PM 2:37

1. State of Arizona, County of Yuma

2. I (Name) Jessica shumah

3. Reside at (Address) 2091 E. Murray Holladay Rd.

City Salt Lake City County Salt Lake State UT Zip 84117 being duly sworn, depose and

say that I am a citizen of the United States, more than eighteen years of age, that all of the facts set forth in this notice, subject to the provisions and penalties of 18 U.S.C. 1001 pertaining to the filing of false, fictitious, or fraudulent statements with the United States, are true and correct according to the best of my knowledge, information and belief.

4. Owner's name and address (if not shown in Items 1-3 above). _____

5. Dated: 8.6.13 Signature: Jess Shumah

Bureau of Land Management
Arizona State Office
www.az.blm.gov

No. of Claims: _____ x \$10 = _____
Check No: _____ Init. _____
Receipt No.: _____
For BLM Use Only

**United States Department of the Interior
Bureau of Land Management
LANDS/RECREATION & PLANNING
ONE N CENTRAL AVE
PHOENIX, AZ 85004 -2203
Phone: 602-417-9200**

Receipt

No: 2854885

| | |
|--|---|
| Transaction #: 2940669 | |
| Date of Transaction: 08/14/2013 | |
| CUSTOMER: | |
| | GRE INC 2091 MURRAY HOLLADAY RD STE 22 SALT LAKE CITY, UT 84117-5174 US |

| LINE # | QTY | DESCRIPTION | REMARKS | UNIT PRICE | TOTAL |
|---------------|------|---|---|------------|-----------------|
| 1 | 3.00 | LOCATABLE MINERALS / MINING CLAIMS-NEW, UNADJUD, ONE OR MORE AUTH NOS / NEW MINING CLAIM LOCATION FEE \$34 CASES: AMC424578/\$34.00, AMC424579/\$34.00, AMC424580/\$34.00 | | - n/a - | 102.00 |
| 2 | 3.00 | LOCATABLE MINERALS / MINING CLAIMS-NEW, UNADJUD, ONE OR MORE AUTH NOS / NEW MINING CLAIM PROCESSING FEE \$15 CASES: AMC424578/\$15.00, AMC424579/\$15.00, AMC424580/\$15.00 | | - n/a - | 45.00 |
| 3 | 3.00 | LOCATABLE MINERALS / MINING CLAIMS-NEW, UNADJUD, ONE OR MORE AUTH NOS / NEW MINING CLAIM MAINT FEE \$140 CASES: AMC424578/\$140.00, AMC424579/\$140.00, AMC424580/\$140.00 | | - n/a - | 420.00 |
| 4 | 1.00 | LOCATABLE MINERALS / MINING CLAIMS-NOT NEW-UNADJUD, ONE AUTH NO. ONLY / MINING CLAIM MONEY RECEIVED CASES: AMC424578/\$420.00 | MAINT FEE PYMNT (3) 2014 / NOV (3) 2013 | - n/a - | 420.00 |
| TOTAL: | | | | | \$987.00 |

ENTERED
AUG 29 2013
BY: _____

| PAYMENT INFORMATION | | | |
|---|---------|--------|-----------------|
| NOTE: Items will appear on credit card statement as "Bureau of Land Mgmt CO". | | | |
| 1 | AMOUNT: | 987.00 | POSTMARKED: N/A |

| | | | |
|---------------|--|------------|------------|
| TYPE: | CREDIT CARD | RECEIVED: | 08/14/2013 |
| NAME: | SHUMAN, COREY T 2091 MURRAY HOLLADAY RD STE 22 SALT LAKE CITY UT 84117-5174 US | | |
| CARD NO: | XXXXXXXXXXXX4131 | AUTH CODE: | 029793 |
| NAME ON CARD: | COREY T SHUMAN | | |
| EXPIRES: | 04/2014 | | |
| SIGNATURE: | | | |

| |
|---------|
| REMARKS |
| |

This receipt was generated by the automated BLM Collections and Billing System and is a paper representation of a portion of the official electronic record contained therein.

Mass Add/Delete/Update Action Data

Starting Serial Number Ending Serial Number

424578

424580

| | | |
|----------------|--------------|---------------|
| | Action Data: | |
| Action Code: | 682 | Lookup |
| Action Remark: | 2014 | |
| Action Date: | 08/12/2013 | |
| Receipt Nr: | 2854885 | |

Add

Delete

Close

[AMC424578] - [Lode] - 682 - 2014;\$140

[AMC424579] - [Lode] - 682 - 2014;\$140


[AMC424580] - [Lode] - 682 - 2014;\$140

=====

Total Amount Processed : \$420.00

| | | |
|----------------|---------------------|---------------|
| | Update Action Data: | |
| Action Code: | | Lookup |
| Action Remark: | | |
| Action Date: | | |
| Receipt Nr: | | |

Update



GOLD RUSH
EXPEDITIONS

8/7/2013

GRE, Inc.
2091 E. Murray Holladay Road
Suite #22E
SLC, UT 84117

Arizona BLM

Re: Three Annual Assessments(s)

Dear Arizona BLM,

Please find enclosed Three Annual Assessments(s). I understand there is a fee for recording each of these documents. I have enclosed a credit card slip with my credit card information for the fees. Please apply the appropriate amount owed for filing fees and send a receipt with the recorded documents.

I have also enclosed a postage paid envelope for the document(s) to be returned.

Thank you for your time and efforts.

Sincerely,

Karly Worwood

Karly Worwood
Internal Operations Specialist, GRE, Inc.
kworwood@goldrushexpeditions.com
www.goldrushexpeditions.com

ANCH 24518

RECEIVED
BLM ARIZONA OFFICE
PHOENIX, ARIZONA
2013 AUG 12 PM 2:26

NOTICE!!

These documents have been scanned!

Do not place un-scanned documents beneath this notice!

Do not remove this notice from this file!

GPO Jacket No. 560-102
Print Order 61540
Rise Business Services, LLC
Job=AZ15 5/10/2019




Box Number= AZ15037



Claim Begin-End: AMC424578-AMC424580

6 Location Notices-Amendments and Supporting Documents



AZ15037-2

AMC424574-AMC425094

**DEPARTMENT OF THE INTERIOR
BUREAU OF LAND MANAGEMENT
MINING CLAIMS**

Run Date/Time: 02/26/2014 11:34 AM

(LIVE) Serial Register Page

Page 1 of 1

01 05-10-1872;017STAT0091;30USC26,28,34
Case Type 384101: LODE CLAIM
Claim Name: GOLDEN HARP
Commodity :
Case Disposition: ACTIVE
Required Maintenance Fee: \$140.00

Total Acres
20.660

Serial Number
~~AMC424579~~
Lead File Number
AMC424578

| Name & Address | | | | Int | Rel |
|----------------|----------------------------|---------------|------------|----------|-----|
| MERCER ORAMAY | 10720 MOON FLOWER ARBOR PL | LAS VEGAS, NV | 89144-4285 | CLAIMANT | |
| MERCER LEE | 10720 MOON FLOWER ARBOR PL | LAS VEGAS, NV | 89144-4285 | CLAIMANT | |

| Mer Twp | Rng | Sec | Quadrant | District/Field Office | County | |
|---------|-------|-------|----------|-----------------------|---------|------|
| 14 | 0040S | 0130W | 007 | NE | YUMA FO | YUMA |
| 14 | 0040S | 0130W | 008 | NW | YUMA FO | YUMA |

| Act Date | Code | Action | Action Remarks | Receipt Number |
|------------|------|----------------------------|----------------------|----------------|
| 06/04/2013 | 403 | LOCATION DATE | | |
| 08/14/2013 | 395 | RECORDATION NOTICE RECD | 1 | 2854885 |
| 08/12/2013 | 682 | MAINTENANCE FEE/\$140 | 2014;\$140 | 2854885 |
| 08/12/2013 | 484 | LOCATION YEAR / MAINTENANC | 2013;\$140 | 2854885 |
| 12/30/2013 | 669 | LAND STATUS CHECKED | | |
| 12/02/2013 | 396 | TRF OF INTEREST FILED | GRE INC 1 | 2923156 |
| 12/02/2013 | 396 | TRF OF INTEREST FILED | GRE INC | 2923156 |
| 08/12/2013 | 501 | ACCT ADV IN LEAD FILE | AMC424578-AMC424580; | |
| 06/07/2013 | 404 | COUNTY RECORDATION | 201316545 | |

Line Nr Remarks

MINING CLAIM STATUS REPORT

DATA ENTERED AUG 28 2013 *pb*

MTP Checked by AUG 28 2013 *pb*
GEO Checked by AUG 28 2013 *pb*

LEAD SERIAL NUMBER AMC 424578 thru AMC 424580

OF CLAIMS & TYPE

3 LODE
_____ PLACER
_____ ASSOCIATION PLACER
_____ MILL SITE
_____ TUNNEL SITE

CHARGES

Location Fee @ \$34 = \$ 102.00
Processing Fee @ \$15 = \$ 45.00
Maintenance Fee @ \$140 = \$ 420.00
Overage (+) \$ _____
Shortage (-) \$ _____
2014 Other Fees \$ 420.00
TOTAL \$ 987.00

TOTAL CLAIM ACREAGE? _____

OF LOCATORS? _____

DOCUMENTS RECEIVED VIA -

Over-the-Counter [] Mail []

TIMELY FILED?

Yes [] No []

LEGAL DESCRIPTION - T 3N R 17W SEC 11
T 4S R 13W SEC 8,7
T 3N R 16W SEC 5
T _____ R _____ SEC _____

BLM [] FOREST SERVICE [] _____ SUBJ TO PL 359: Yes [] No []

WILDERNESS AREA: No [] Yes [] _____

SPLIT ESTATE - N/A [] SX [] PX [] SRHA [] OTHER [] _____

Proper Notice Filed if Located on SHRA Lands? N/A [] Yes [] No []

RECONVEYED MINERALS ON BLM LANDS REQUIRE OPENING ORDERS FROM 1944 TO 1993 -

Open to Entry on: _____ N/A []

COMMENTS/STATUS - VOID [] PARTIALLY VOID [] PVT MINERALS [] WITHDRAWN LANDS []

OTHER [] _____

Claimant acknowledges that portions of the following claims(s) site(s) may be void or voidable.

Printed Name of Claimant _____ Signature of Claimant _____

***** FINAL ADJUDICATION *****

DATE 12/30/2013 INITIALS [Signature]

AMC 424578

LOCATION NOTICE FOR LODE MINING CLAIM

NOTICE IS HEREBY GIVEN that the CRYSTAL HILL
lode mining claim has been located by
GRE INC whose current mailing
address is 2091 E Murray Holladay Road Suite 22E, SLC, UT 84117

BLM
Date
Stamp

RECEIVED
BLM AZ STAMP CENTER
2013 AUG 12 PM 2:37
PHOENIX, ARIZONA

The general course of this claim is NORTH TO SOUTH and it is situated in LA PAZ
County, Arizona. This claim is 1500 feet in length and 600 feet in width. This claim runs
from the location monument on which this location notice is posted approximately 750 feet in a
NORTH direction to the NORTH end line and 750 feet in a SOUTH direction to the SOUTH end line.
This claim is marked by six monuments, one at each corner and one at the center of each end line of the
claim.

The location monument on which this notice is posted is situated within Section 11, Township 3N,
Range 17W, Gila Salt River Base and Meridian, Arizona and this claim encompasses portions
of the following quarter section (s), section (s), Township (s) and Range (s) NW & SW ¼ OF SECTION
11 T3N R17W

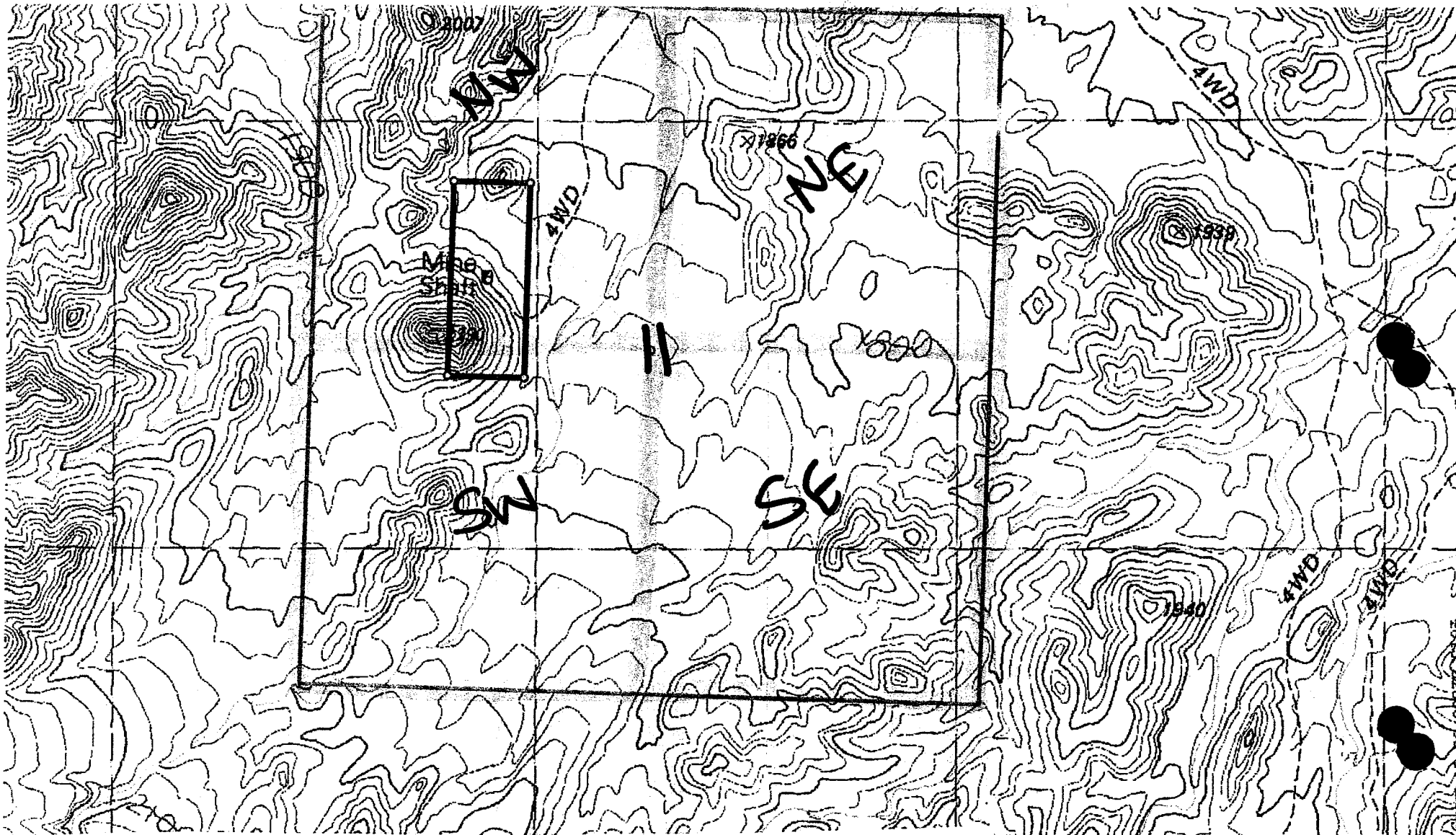
Gila Salt River Base and Meridian, Arizona.

The locality of this claim with reference to some natural object or permanent monument and additional
information

(if any) concerning its locality are as follows: DISCOVERY MONUMENT IS LOCATED SOUTH 51° 22
MINUTES 48 SECONDS WEST, A DISTANCE OF 11,846 FEET FROM THE PERMANENT
MONUMENT LOCATED AT THE SE CORNER OF SECTION 36 T4N R17W

DATED AND POSTED on the ground this 4TH day of June, 2013.

LOCATOR (s) [Signature]



Scale: 1" = 2000 feet



1. The above map depicts the Crystal Hill mining claim, which is located in Section (s) 11, Township 3 N, Range 17 W, Gila and Salt River Base and Meridian, YUMA County, Arizona.

2. The type of corner and location monuments used are as follows: 2"x2" Woodposts with blue flagging & metal tags at each corner monument & each end line.

The bearings and distances in degrees and feet between claim corners are as depicted on the map.



LOCATION NOTICE FOR LODE MINING CLAIM

NOTICE IS HEREBY GIVEN that the GOLDEN HARP

loade mining claim has been located by

GRE INC whose current mailing

address is 2091 E Murray Holladay Road Suite 22E, SLC, UT 84117

BLM
Date
Stamp

RECEIVED
BLM AZ STATE OFFICE
2013 AUG 12 PM 2:36
PHOENIX, ARIZONA

The general course of this claim is WEST TO EAST and it is situated in YUMA County, Arizona. This claim is 1500 feet in length and 600 feet in width. This claim runs from the location monument on which this location notice is posted approximately 300 feet in a WEST direction to the WEST end line and 1200 feet in a EAST direction to the EAST end line.

This claim is marked by six monuments, one at each corner and one at the center of each end line of the claim.

The location monument on which this notice is posted is situated within Section 8, Township 4S, Range 13W, Gila Salt River Base and Meridian, Arizona and this claim encompasses portions

of the following quarter section (s), section (s), Township (s) and Range (s) NE 1/4 OF SECTION 7 & NW 1/4 OF SECTION 8 T4S R13W

Gila Salt River Base and Meridian, Arizona.

The locality of this claim with reference to some natural object or permanent monument and additional information

(if any) concerning its locality are as follows: DISCOVERY MONUMENT IS LOCATED SOUTH 2° 11 MINUTES 38 SECONDS EAST, A DISTANCE OF 2,267 FEET FROM THE PERMANENT MONUMENT LOCATED AT THE NE CORNER OF SECTION 7 T4S R13W

DATED AND POSTED on the ground this 4th day of June, 2013.

LOCATOR (s) Jess Smith

AMC424579



Scale : 1" = 2000 feet

1. The above map depicts the Golden Harp mining claim, which is located in Section (s) 798, Township 4 S, Range 13 W, Gila and Salt River Base and Meridian, YUMA County, Arizona.

2. The type of corner and location monuments used are as follows: 2x2" Woodposts with blue flagging & metal tags at each corner monument & each end line.

3. The bearings and distances in degrees and feet between claim corners are as depicted on the map.

RECEIVED
 APR 24 1981
 ARIZONA DEPARTMENT OF REVENUE
 TOLSON BLDG
 PHOENIX, ARIZONA

LOCATION NOTICE FOR LODE MINING CLAIM

NOTICE IS HEREBY GIVEN that the REPUBLIC

lode mining claim has been located by

GRE INC whose current mailing

address is 2091 E Murray Holladay Road Suite 22E, SLC, UT 84117

| | | |
|----------------------|---|---------------------------------|
| BLM Date Stamp | 2013 AUG 12 PM 2:37 PHOENIX, ARIZONA | RECEIVED BLM AZ STATE OFFICE |
|----------------------|---|---------------------------------|

The general course of this claim is WEST TO EAST and it is situated in LA PAZ County, Arizona. This claim is 1500 feet in length and 600 feet in width. This claim runs from the location monument on which this location notice is posted approximately 750 feet in a WEST direction to the WEST end line and 750 feet in a EAST direction to the EAST end line.

This claim is marked by six monuments, one at each corner and one at the center of each end line of the claim.

The location monument on which this notice is posted is situated within Section 5, Township 3N, Range 16W, Gila Salt River Base and Meridian, Arizona and this claim encompasses portions of the following quarter section (s), section (s), Township (s) and Range (s) NW & NE & SW & SE ¼ OF SECTION 5 T3N R16W

Gila Salt River Base and Meridian, Arizona.

The locality of this claim with reference to some natural object or permanent monument and additional information

(if any) concerning its locality are as follows: DISCOVERY MONUMENT IS LOCATED SOUTH 50° 48 MINUTES 1 SECONDS WEST, A DISTANCE OF 3,943 FEET FROM THE PERMANENT MONUMENT LOCATED AT THE NE CORNER OF SECTION 5 T3N R16W

DATED AND POSTED on the ground this 4TH day of June, 2013.

LOCATOR (s) [Signature]

ANCL424580



Scale : 1" = 2000 feet



1. The above map depicts the Republic mining claim, which is located in Section (s)
5 , Township 3 N , Range 10 W , Gila and Salt River Base and Meridian,
YUMA County, Arizona.

2. The type of corner and location monuments used are as follows: 2"x2" Woodposts with blue flagging & metal tags at each corner monument & each endline.

3. The bearings and distances in degrees and feet between claim corners are as depicted on the map.

RECEIVED

ANCH 24580

2019-02808 06-10-2013 09:24 AM Page 2 of 2

RUN TIME: 12:40 PM

DEPARTMENT OF INTERIOR
BUREAU OF LAND MANAGEMENT

RUN DATE: 08/28/2013

Page 1 of 1

Input Parameters for Geographic Report with Land

System Id = CR

Admin State = AZ

Geo State = AZ

Casetype Begins With

Case Disp Txt = AUTHORIZED, CANCELLED, EXPIRED, PENDING, REJECTED, RELINQUISHED, WITHDRAWN

Mer Twp Rng =

Section =

Mtrs = 14 0030N 0160W 005, 14 0030N 0160W 999, 14 0030N 0170W 011, 14 0030N 0170W 999, 14 0040S 0130W 007, 14 0040S 0130W 008, 14 0040S 0130W 999

Commodity =

Commodity Txt =

Pending Org =

Pend Org Decode =

Total Rows Returned: 1

NO WARRANTY IS MADE BY BLM FOR USE OF THE DATA
FOR PURPOSES NOT INTENDED BY BLM

RUN TIME: 12:39 PM

UNITED STATES DEPARTMENT OF INTERIOR
BUREAU OF LAND MANAGEMENT
GEOGRAPHIC REPORT WITH LAND
Sorted by Meridian Township Range

RUN DATE: 08/28/2013

Page 1 of 1

Adm State: AZ

Serial Number: AZA 025502

Total Case Acres: 24,600.000

| <u>Casetype</u> | <u>Case Disp</u> | | | | <u>Sect</u> | <u>Sur Typ</u> | <u>Sur Num</u> | <u>Suff</u> | <u>Subdivision</u> | <u>Act Pend</u> |
|-----------------|------------------|----|-------|-------|-------------|----------------|----------------|-------------|--------------------|-----------------|
| 231106 | AUTHORIZED | 14 | 0030N | 0170W | 011 | FF | | | PART NWSW,S2SW; | |

UNSURVEYED TOWNSHIP 3 NORTH RANGE 16 WEST OF THE GILA AND SALT RIVER MERIDIAN, ARIZONA

PROTRACTION DIAGRAM NO 18 OFFICIALLY FILED 12/7/1959

LA PAZ COUNTY
MUMA FIELD OFFICE

STATUS OF PUBLIC DOMAIN
LAND AND MINERAL TITLES
AND ACQUIRED LANDS

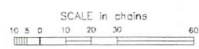


| INDEX TO SEGREGATED TRACTS | | | | |
|----------------------------|---|---|-----|-------------|
| TRACT NO | T | R | SEC | SUBDIVISION |
| | | | | |
| | | | | |
| | | | | |
| | | | | |
| | | | | |
| | | | | |
| | | | | |
| | | | | |
| | | | | |
| | | | | |
| | | | | |
| | | | | |

FOR ORDERS AFFECTING DISPOSAL OR USE OF UNIDENTIFIED LANDS WITHDRAWN FOR CLASSIFICATION, MINERALS, WATER AND/OR OTHER PUBLIC PURPOSES, REFER TO INDEX OF MISCELLANEOUS DOCUMENTS.

Grazing Dist No 2

MDS 414 NE
415 SE
416 NW



WARNING STATEMENT
This plat is the Bureau's Record of Title, and should be used only as a general display of the township survey data. Records herein do not reflect the changes which may have been effected by lateral encroachments of rivers or other bodies of water. Refer to the original survey for official survey information.

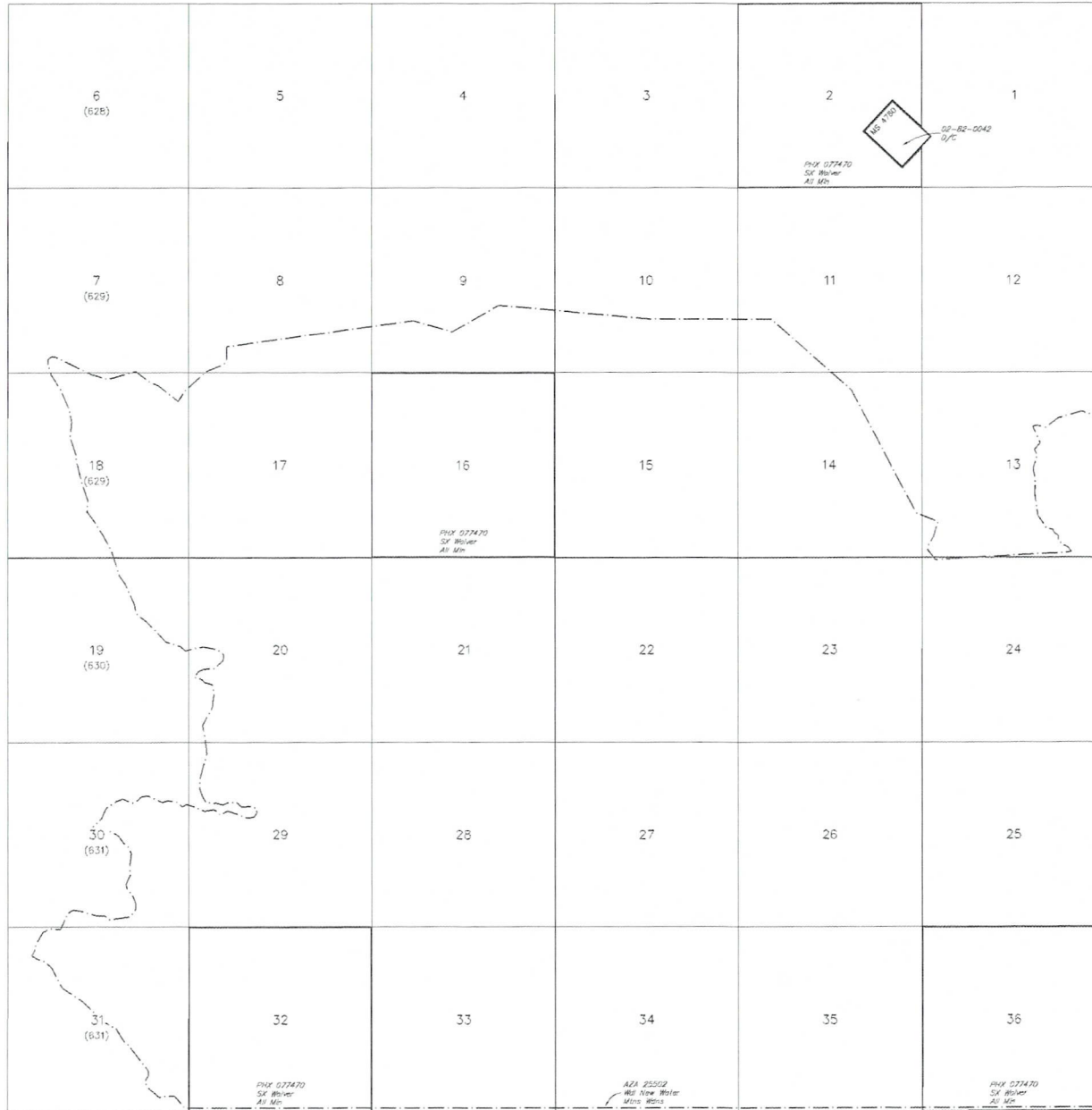
| | | |
|------------|------|---------|
| CURRENT TO | NW | GSR Mer |
| 6-28-2011 | ACAD | T 3 N |
| | | R 16 W |

UNSURVEYED TOWNSHIP 3 NORTH RANGE 17 WEST OF THE GILA AND SALT RIVER MERIDIAN, ARIZONA

PROTRACTION DIAGRAM NO 18 OFFICIALLY FILED 12/7/1959

LA PAZ COUNTY
SOMA FIELD OFFICE

STATUS OF PUBLIC DOMAIN
LAND AND MINERAL TITLES



| RESURVEY | ORIGINAL SURVEY | | | |
|----------|-----------------|---|---|-----|
| | TRACT NO | T | R | SEC |
| | | | | |
| | | | | |
| | | | | |
| | | | | |
| | | | | |

FOR ORDERS AFFECTING DISPOSAL OR USE OF UNIDENTIFIED LANDS WITHDRAWN FOR CLASSIFICATION, MINERALS, WATER AND/OR OTHER PUBLIC PURPOSES, REFER TO INDEX OF MISCELLANEOUS DOCUMENTS.

Grazing Dist No 2

MDS 422 NE



WARNING STATEMENT
This plot is the Bureau's Record of Title, and should be used only as a graphic display of the known survey data. Records herein do not reflect the changes which may have been effected by lateral movements of rivers or other bodies of water. Refer to the original surveys for official survey information.

| CURRENT TO | NW | GSR Mer |
|------------|------|---------|
| 3-2-2010 | ACAD | T 3 N |
| | | R 17 W |

